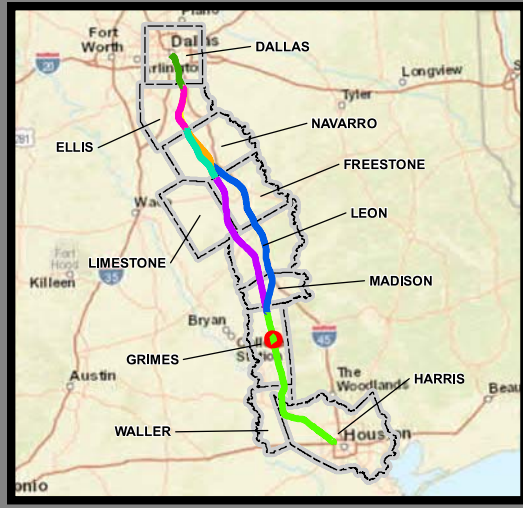


**Dallas to Houston High-Speed Rail  
Draft Environmental Impact Statement**

**Appendix D:  
Project Footprint  
Mapbook Set 5 of 5**



**Federal Railroad  
Administration**



**Dallas to Houston**  
**High-Speed Rail Project**  
*Project Footprint*  
 Segment 5, Brazos Valley Terminal  
**Sheet 439 of 536**

**Legend**

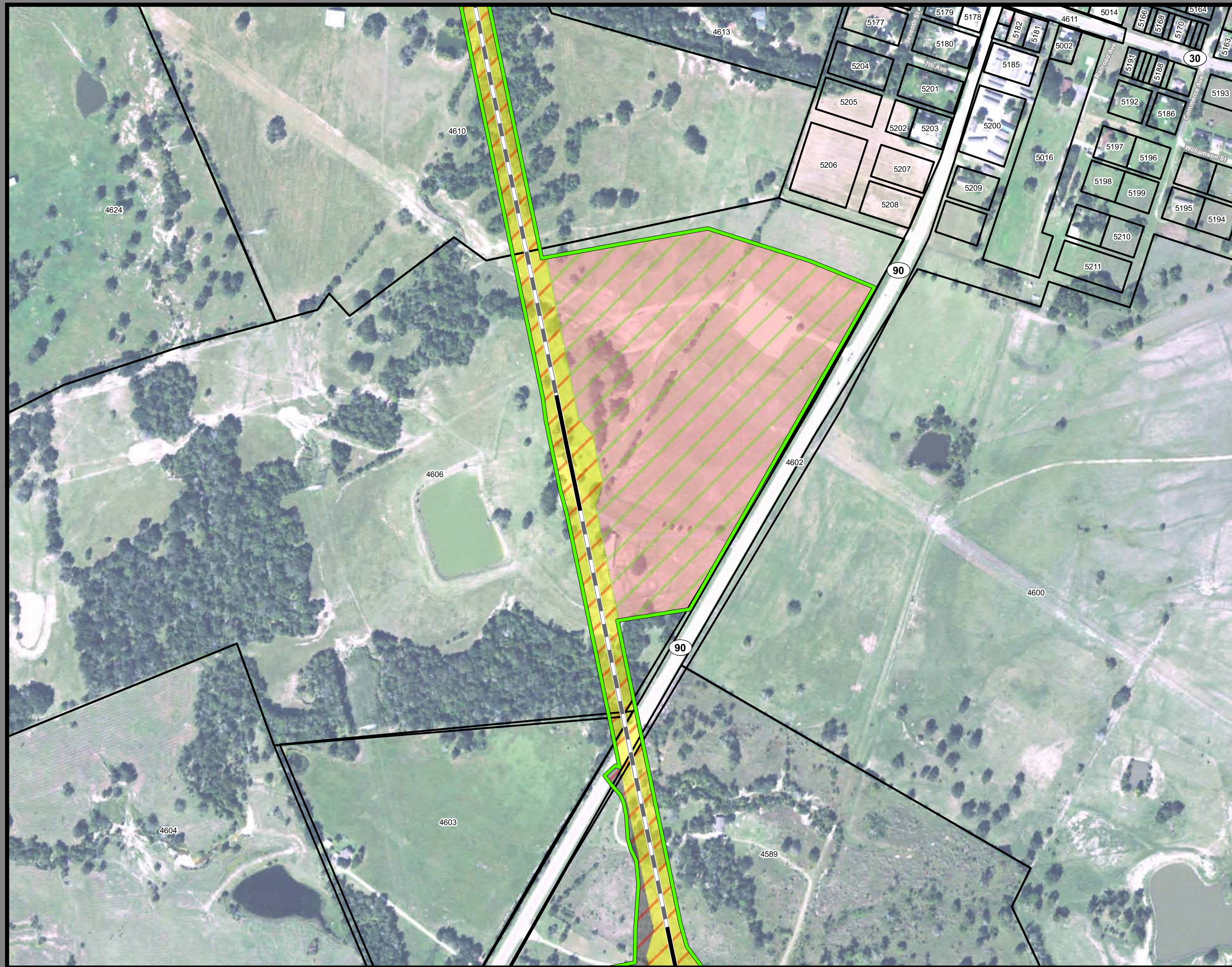
<b>Track Configuration</b>	<b>Limits of Disturbance by Discipline</b>
— Viaduct	Yellow: Rail
— Embankment	Grey: Highway
— Cut	Purple: Train Maintenance Facility
<b>Limits of Disturbance by Segment</b>	Brown: Maintenance of Way Facility
Green: Segment 1	Cyan: Systems*
Pink: Segment 2A	Orange: Utilities
Yellow: Segment 2B	Blue: Hydro/Drainage
Cyan: Segment 3A	Green: Station
Orange: Segment 3B	Purple: Structures
Blue: Segment 3C	Pink: Temporary Construction
Purple: Segment 4	<b>Brazos Valley Station Layout</b>
Green: Segment 5	Orange: Station
<b>Limits of Disturbance by Impact Type</b>	Brown: Tracks
Red diagonal lines: Permanent	Blue: Pedestrian Bridge
Green diagonal lines: Temporary	Grey: Parking Facility
Black line with cross-ticks: Railroad	
Black outline: Property Boundary	
Grey outline: County Boundary	

**Property ID** -This is a unique identifier that corresponds with the Property identification number.

\*Systems data includes associated systems and facilities for the HSR, such as ATP, communication systems, SP, SSP and TPSS.

**Data Sources:** Parcel Data - Contract Land Staff - April 26, 2017  
**Aerial Imagery:** USDA NAIP 2014





**Dallas to Houston  
High-Speed Rail Project  
Project Footprint  
Segment 5  
Sheet 440 of 536**

**Legend**

<b>Track Configuration</b>	<b>Limits of Disturbance by Discipline</b>
— Viaduct	Yellow: Rail
— Embankment	Grey: Highway
— Cut	Pink: Train Maintenance Facility
<b>Limits of Disturbance by Segment</b>	Brown: Maintenance of Way Facility
Green: Segment 1	Cyan: Systems*
Pink: Segment 2A	Orange: Utilities
Yellow: Segment 2B	Blue: Hydro/Drainage
Cyan: Segment 3A	Green: Station
Orange: Segment 3B	Purple: Structures
Blue: Segment 3C	Light Pink: Temporary Construction
Purple: Segment 4	
Green: Segment 5	
<b>Limits of Disturbance by Impact Type</b>	
Red Hatched: Permanent	
Green Hatched: Temporary	
— Railroad	
— Property Boundary	
— County Boundary	

**Property ID** - This is a unique identifier that corresponds with the Property identification number.

\*Systems data includes associated systems and facilities for the HSR, such as ATP, communication systems, SP, SSP and TPSS.

**Data Sources:** Parcel Data - Contract Land Staff - April 26, 2017  
**Aerial Imagery:** USDA NAIP 2014





**Dallas to Houston  
High-Speed Rail Project  
Project Footprint  
Segment 5  
Sheet 441 of 536**

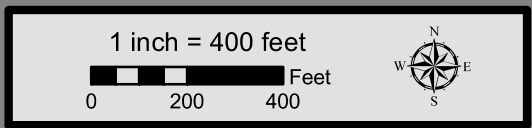
**Legend**

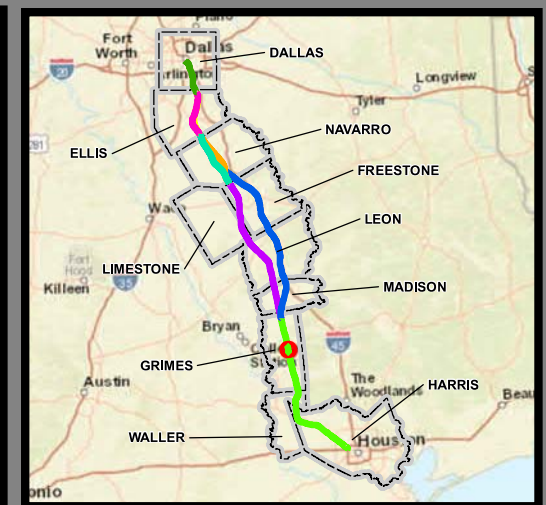
<b>Track Configuration</b>	<b>Limits of Disturbance by Discipline</b>
— Viaduct	Yellow: Rail
— Embankment	Grey: Highway
— Cut	Pink: Train Maintenance Facility
<b>Limits of Disturbance by Segment</b>	Brown: Maintenance of Way Facility
Green: Segment 1	Cyan: Systems*
Pink: Segment 2A	Orange: Utilities
Yellow: Segment 2B	Blue: Hydro/Drainage
Cyan: Segment 3A	Green: Station
Orange: Segment 3B	Purple: Structures
Blue: Segment 3C	Light Pink: Temporary Construction
Purple: Segment 4	
Green: Segment 5	
<b>Limits of Disturbance by Impact Type</b>	
Red Diagonal Lines: Permanent	
Green Diagonal Lines: Temporary	
— Railroad	
— Property Boundary	
— County Boundary	

**Property ID** -This is a unique identifier that corresponds with the Property identification number.

\*Systems data includes associated systems and facilities for the HSR, such as ATP, communication systems, SP, SSP and TPSS.

**Data Sources:** Parcel Data - Contract Land Staff - April 26, 2017  
**Aerial Imagery:** USDA NAIP 2014





**Dallas to Houston  
High-Speed Rail Project**  
Project Footprint  
Segment 5  
Sheet 442 of 536

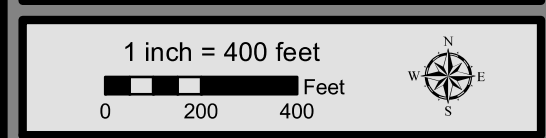
**Legend**

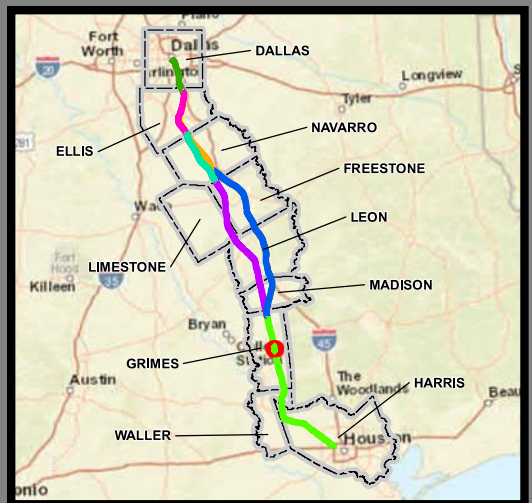
<b>Track Configuration</b>	<b>Limits of Disturbance by Discipline</b>
— Viaduct	Yellow Rail
— Embankment	Grey Highway
— Cut	Pink Train Maintenance Facility
<b>Limits of Disturbance by Segment</b>	Brown Maintenance of Way Facility
Green Segment 1	Cyan Systems*
Pink Segment 2A	Orange Utilities
Yellow Segment 2B	Blue Hydro/Drainage
Cyan Segment 3A	Green Station
Orange Segment 3B	Purple Structures
Blue Segment 3C	Red Temporary Construction
Purple Segment 4	
Green Segment 5	
<b>Limits of Disturbance by Impact Type</b>	
Red/White Diagonal Permanent	
Green/White Diagonal Temporary	
— Railroad	
— Property Boundary	
— County Boundary	

**Property ID** -This is a unique identifier that corresponds with the Property identification number.

\*Systems data includes associated systems and facilities for the HSR, such as ATP, communication systems, SP, SSP and TPSS.

**Data Sources:** Parcel Data - Contract Land Staff - April 26, 2017  
**Aerial Imagery:** USDA NAIP 2014





**Dallas to Houston  
High-Speed Rail Project  
Project Footprint  
Segment 5  
Sheet 443 of 536**

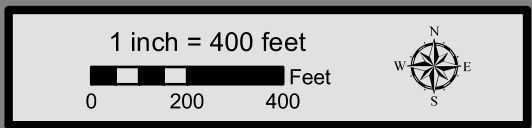
**Legend**

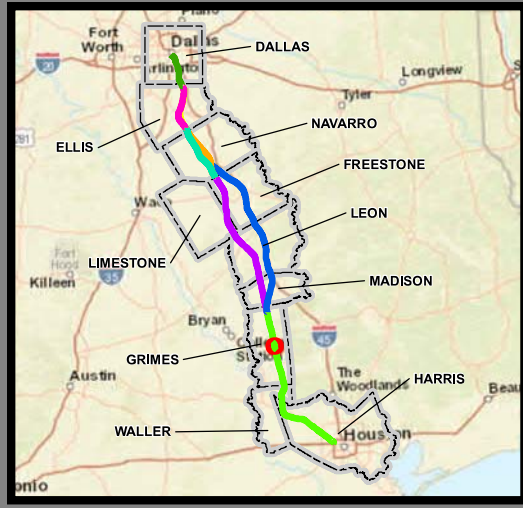
<b>Track Configuration</b>	<b>Limits of Disturbance by Discipline</b>
— Viaduct	Yellow: Rail
— Embankment	Grey: Highway
— Cut	Pink: Train Maintenance Facility
<b>Limits of Disturbance by Segment</b>	Brown: Maintenance of Way Facility
Green: Segment 1	Cyan: Systems*
Pink: Segment 2A	Orange: Utilities
Yellow: Segment 2B	Blue: Hydro/Drainage
Cyan: Segment 3A	Green: Station
Orange: Segment 3B	Purple: Structures
Blue: Segment 3C	Light Pink: Temporary Construction
Purple: Segment 4	
Green: Segment 5	
<b>Limits of Disturbance by Impact Type</b>	
Red Diagonal: Permanent	
Green Diagonal: Temporary	
— Railroad	
— Property Boundary	
— County Boundary	

**Property ID** -This is a unique identifier that corresponds with the Property identification number.

\*Systems data includes associated systems and facilities for the HSR, such as ATP, communication systems, SP, SSP and TPSS.

**Data Sources:** Parcel Data - Contract Land Staff - April 26, 2017  
**Aerial Imagery:** USDA NAIP 2014





**Dallas to Houston  
High-Speed Rail Project  
Project Footprint  
Segment 5  
Sheet 444 of 536**

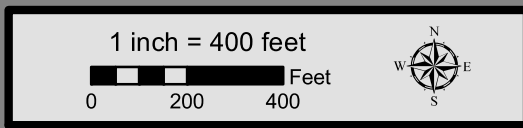
**Legend**

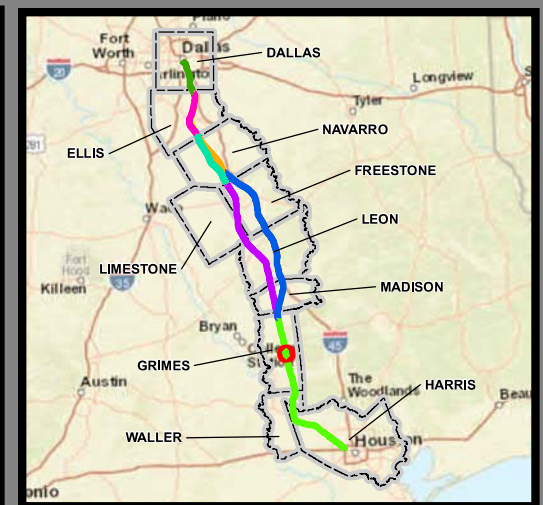
<b>Track Configuration</b>	<b>Limits of Disturbance by Discipline</b>
— Viaduct	Yellow Rail
— Embankment	Grey Highway
— Cut	Purple Train Maintenance Facility
<b>Limits of Disturbance by Segment</b>	Brown Maintenance of Way Facility
Green Segment 1	Cyan Systems*
Pink Segment 2A	Orange Utilities
Yellow Segment 2B	Blue Hydro/Drainage
Cyan Segment 3A	Green Station
Orange Segment 3B	Purple Structures
Blue Segment 3C	Pink Temporary Construction
Purple Segment 4	
Green Segment 5	
<b>Limits of Disturbance by Impact Type</b>	
Red/White Diagonal Permanent	
Green/White Diagonal Temporary	
Black Railroad	
Black Property Boundary	
Grey County Boundary	

**Property ID** -This is a unique identifier that corresponds with the Property identification number.

\*Systems data includes associated systems and facilities for the HSR, such as ATP, communication systems, SP, SSP and TPSS.

**Data Sources:** Parcel Data - Contract Land Staff - April 26, 2017  
**Aerial Imagery:** USDA NAIP 2014





**Dallas to Houston  
High-Speed Rail Project  
Project Footprint  
Segment 5  
Sheet 445 of 536**

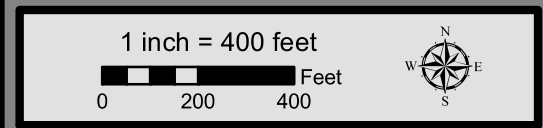
**Legend**

<b>Track Configuration</b>	<b>Limits of Disturbance by Discipline</b>
— Viaduct	Yellow Rail
— Embankment	Grey Highway
— Cut	Pink Train Maintenance Facility
<b>Limits of Disturbance by Segment</b>	Brown Maintenance of Way Facility
Green Segment 1	Cyan Systems*
Pink Segment 2A	Orange Utilities
Yellow Segment 2B	Blue Hydro/Drainage
Cyan Segment 3A	Green Station
Orange Segment 3B	Purple Structures
Blue Segment 3C	Light Pink Temporary Construction
Purple Segment 4	
Light Green Segment 5	
<b>Limits of Disturbance by Impact Type</b>	
Red Diagonal Permanent	
Green Diagonal Temporary	
Black Railroad	
Black Property Boundary	
Grey County Boundary	

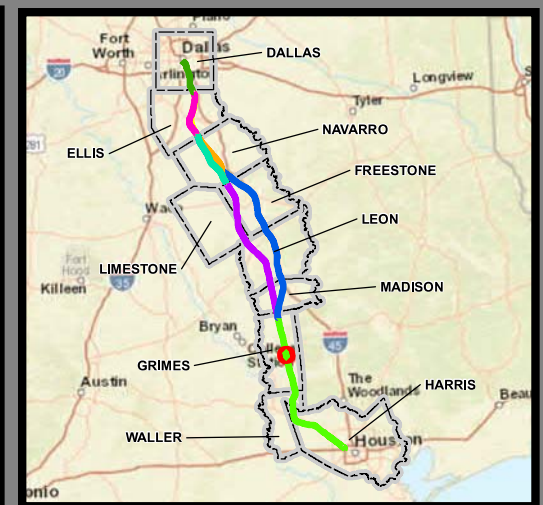
**Property ID** -This is a unique identifier that corresponds with the Property identification number.

\*Systems data includes associated systems and facilities for the HSR, such as ATP, communication systems, SP, SSP and TPSS.

**Data Sources:** Parcel Data - Contract Land Staff - April 26, 2017  
**Aerial Imagery:** USDA NAIP 2014







**Dallas to Houston  
High-Speed Rail Project  
Project Footprint  
Segment 5  
Sheet 446 of 536**

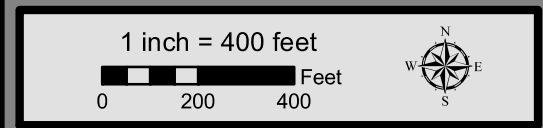
**Legend**

<b>Track Configuration</b>	<b>Limits of Disturbance by Discipline</b>
— Viaduct	Yellow Rail
— Embankment	Grey Highway
— Cut	Pink Train Maintenance Facility
<b>Limits of Disturbance by Segment</b>	Brown Maintenance of Way Facility
Green Segment 1	Cyan Systems*
Pink Segment 2A	Orange Utilities
Yellow Segment 2B	Blue Hydro/Drainage
Cyan Segment 3A	Green Station
Orange Segment 3B	Purple Structures
Blue Segment 3C	Light Pink Temporary Construction
Purple Segment 4	
Light Green Segment 5	
<b>Limits of Disturbance by Impact Type</b>	
Red Diagonal Permanent	
Green Diagonal Temporary	
Black Railroad	
Black Property Boundary	
Grey County Boundary	

**Property ID** -This is a unique identifier that corresponds with the Property identification number.

\*Systems data includes associated systems and facilities for the HSR, such as ATP, communication systems, SP, SSP and TPSS.

**Data Sources:** Parcel Data - Contract Land Staff - April 26, 2017  
**Aerial Imagery:** USDA NAIP 2014





**Dallas to Houston  
High-Speed Rail Project  
Project Footprint  
Segment 5  
Sheet 447 of 536**

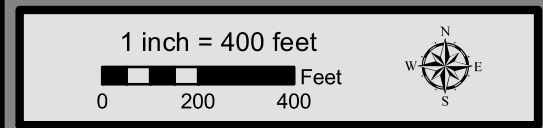
**Legend**

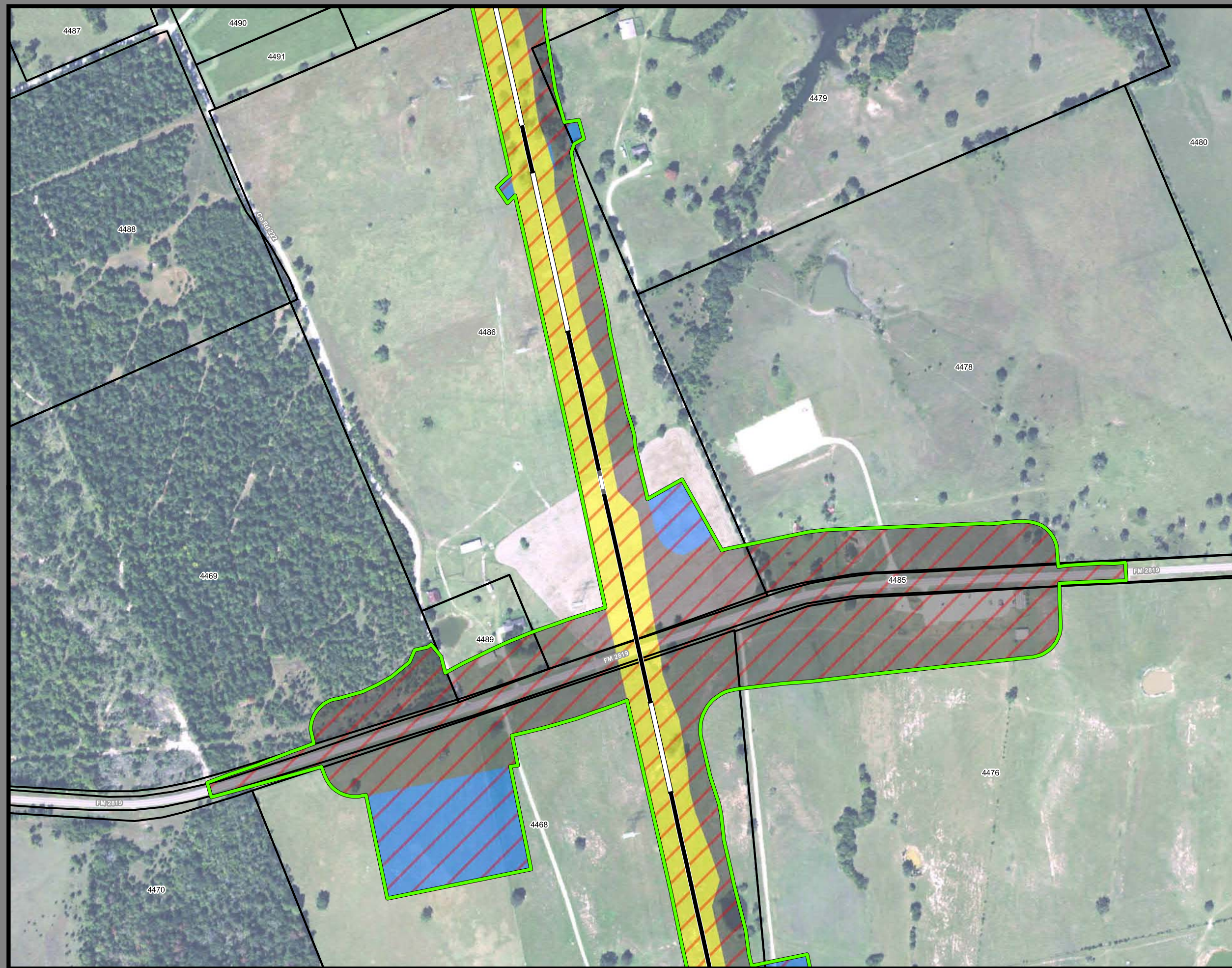
<b>Track Configuration</b>	<b>Limits of Disturbance by Discipline</b>
— Viaduct	Yellow: Rail
— Embankment	Grey: Highway
— Cut	Pink: Train Maintenance Facility
<b>Limits of Disturbance by Segment</b>	Brown: Maintenance of Way Facility
Green: Segment 1	Cyan: Systems*
Pink: Segment 2A	Orange: Utilities
Yellow: Segment 2B	Blue: Hydro/Drainage
Light Blue: Segment 3A	Green: Station
Orange: Segment 3B	Purple: Structures
Blue: Segment 3C	Light Pink: Temporary Construction
Purple: Segment 4	
Green: Segment 5	
<b>Limits of Disturbance by Impact Type</b>	
Red Diagonal: Permanent	
Green Diagonal: Temporary	
— Railroad	
— Property Boundary	
— County Boundary	

**Property ID** -This is a unique identifier that corresponds with the Property identification number.

\*Systems data includes associated systems and facilities for the HSR, such as ATP, communication systems, SP, SSP and TPSS.

**Data Sources:** Parcel Data - Contract Land Staff - April 26, 2017  
**Aerial Imagery:** USDA NAIP 2014





**Dallas to Houston  
High-Speed Rail Project  
Project Footprint  
Segment 5  
Sheet 448 of 536**

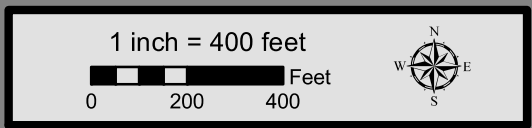
**Legend**

<b>Track Configuration</b>	<b>Limits of Disturbance by Discipline</b>
— Viaduct	Yellow: Rail
— Embankment	Grey: Highway
— Cut	Pink: Train Maintenance Facility
<b>Limits of Disturbance by Segment</b>	Brown: Maintenance of Way Facility
Green: Segment 1	Cyan: Systems*
Pink: Segment 2A	Orange: Utilities
Yellow: Segment 2B	Blue: Hydro/Drainage
Light Blue: Segment 3A	Green: Station
Orange: Segment 3B	Purple: Structures
Blue: Segment 3C	Light Pink: Temporary Construction
Dark Blue: Segment 4	
Light Green: Segment 5	
<b>Limits of Disturbance by Impact Type</b>	
Red Diagonal Hatching: Permanent	
Green Diagonal Hatching: Temporary	
— Railroad	
— Property Boundary	
— County Boundary	

**Property ID** -This is a unique identifier that corresponds with the Property identification number.

\*Systems data includes associated systems and facilities for the HSR, such as ATP, communication systems, SP, SSP and TPSS.

**Data Sources:** Parcel Data - Contract Land Staff - April 26, 2017  
**Aerial Imagery:** USDA NAIP 2014





**Dallas to Houston  
High-Speed Rail Project**  
Project Footprint  
Segment 5  
Sheet 449 of 536

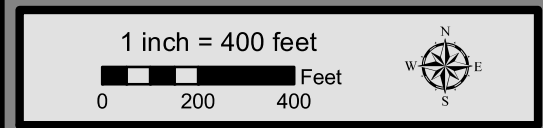
**Legend**

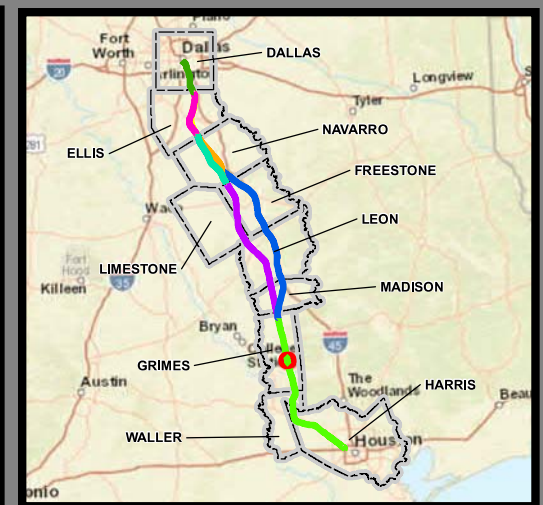
<b>Track Configuration</b>	<b>Limits of Disturbance by Discipline</b>
— Viaduct	Yellow: Rail
— Embankment	Grey: Highway
— Cut	Pink: Train Maintenance Facility
<b>Limits of Disturbance by Segment</b>	Brown: Maintenance of Way Facility
Green: Segment 1	Cyan: Systems*
Pink: Segment 2A	Orange: Utilities
Yellow: Segment 2B	Blue: Hydro/Drainage
Cyan: Segment 3A	Green: Station
Orange: Segment 3B	Purple: Structures
Blue: Segment 3C	Light Pink: Temporary Construction
Purple: Segment 4	
Green: Segment 5	
<b>Limits of Disturbance by Impact Type</b>	
Red Hatched: Permanent	
Green Hatched: Temporary	
— Railroad	
— Property Boundary	
— County Boundary	

**Property ID** -This is a unique identifier that corresponds with the Property identification number.

\*Systems data includes associated systems and facilities for the HSR, such as ATP, communication systems, SP, SSP and TPSS.

**Data Sources:** Parcel Data - Contract Land Staff - April 26, 2017  
**Aerial Imagery:** USDA NAIP 2014





**Dallas to Houston  
High-Speed Rail Project  
Project Footprint  
Segment 5  
Sheet 450 of 536**

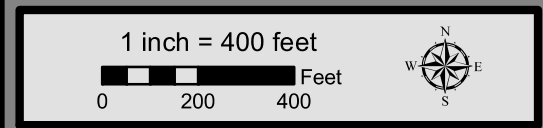
**Legend**

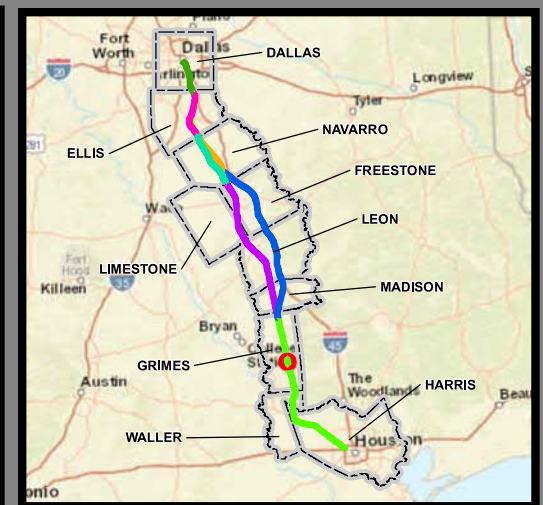
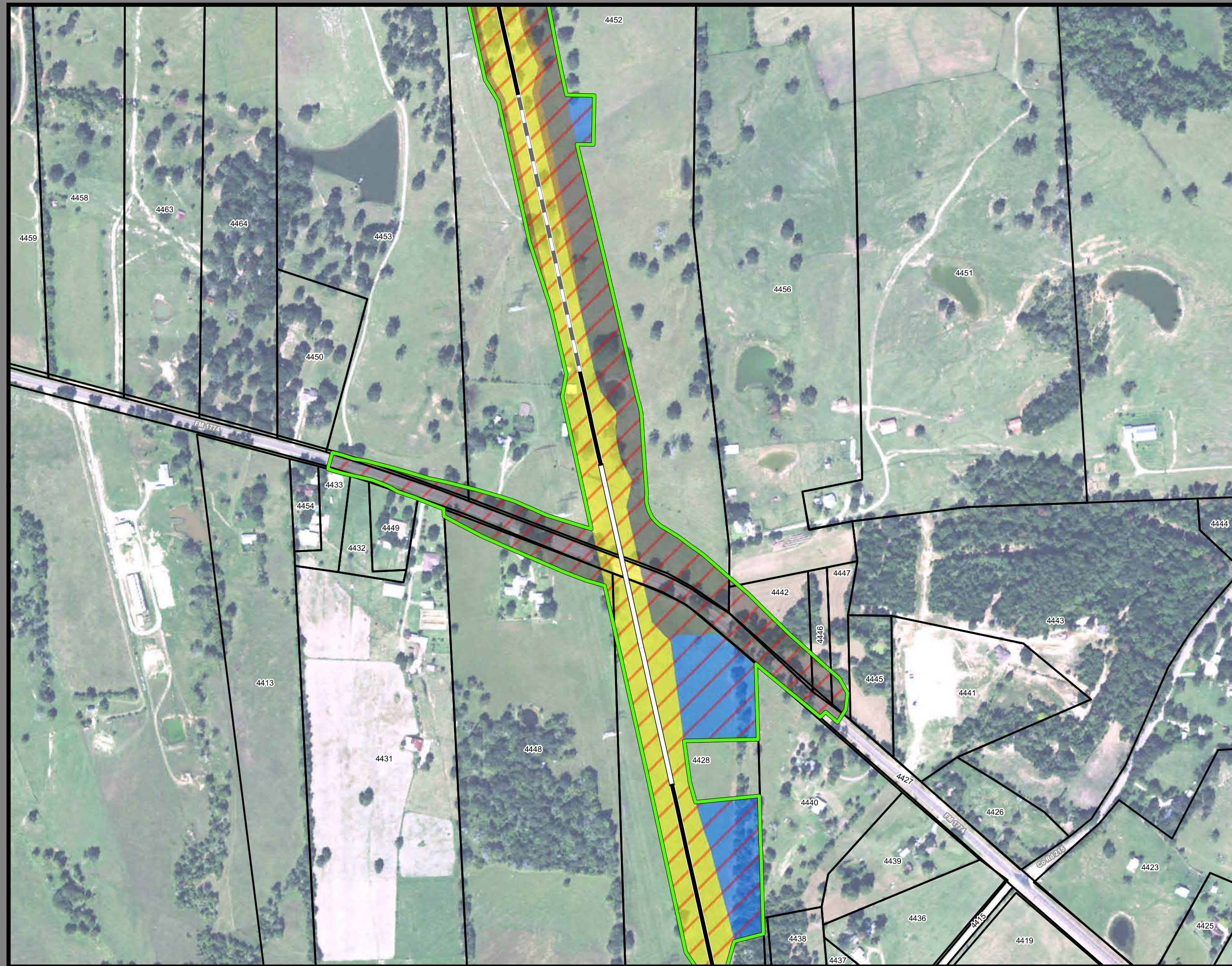
<b>Track Configuration</b>	<b>Limits of Disturbance by Discipline</b>
— Viaduct	Yellow Rail
— Embankment	Grey Highway
— Cut	Pink Train Maintenance Facility
<b>Limits of Disturbance by Segment</b>	Brown Maintenance of Way Facility
Green Segment 1	Cyan Systems*
Pink Segment 2A	Orange Utilities
Yellow Segment 2B	Blue Hydro/Drainage
Cyan Segment 3A	Green Station
Orange Segment 3B	Purple Structures
Blue Segment 3C	Pink Temporary Construction
Purple Segment 4	
Green Segment 5	
<b>Limits of Disturbance by Impact Type</b>	
Red diagonal lines Permanent	
Green diagonal lines Temporary	
Black line with cross-ticks Railroad	
Black outline Property Boundary	
Grey outline County Boundary	

**Property ID** -This is a unique identifier that corresponds with the Property identification number.

\*Systems data includes associated systems and facilities for the HSR, such as ATP, communication systems, SP, SSP and TPSS.

**Data Sources:** Parcel Data - Contract Land Staff - April 26, 2017  
**Aerial Imagery:** USDA NAIP 2014





**Dallas to Houston  
High-Speed Rail Project  
Project Footprint  
Segment 5  
Sheet 451 of 536**

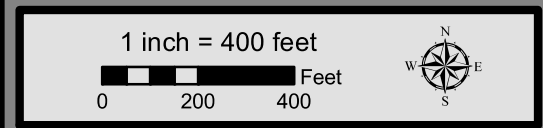
**Legend**

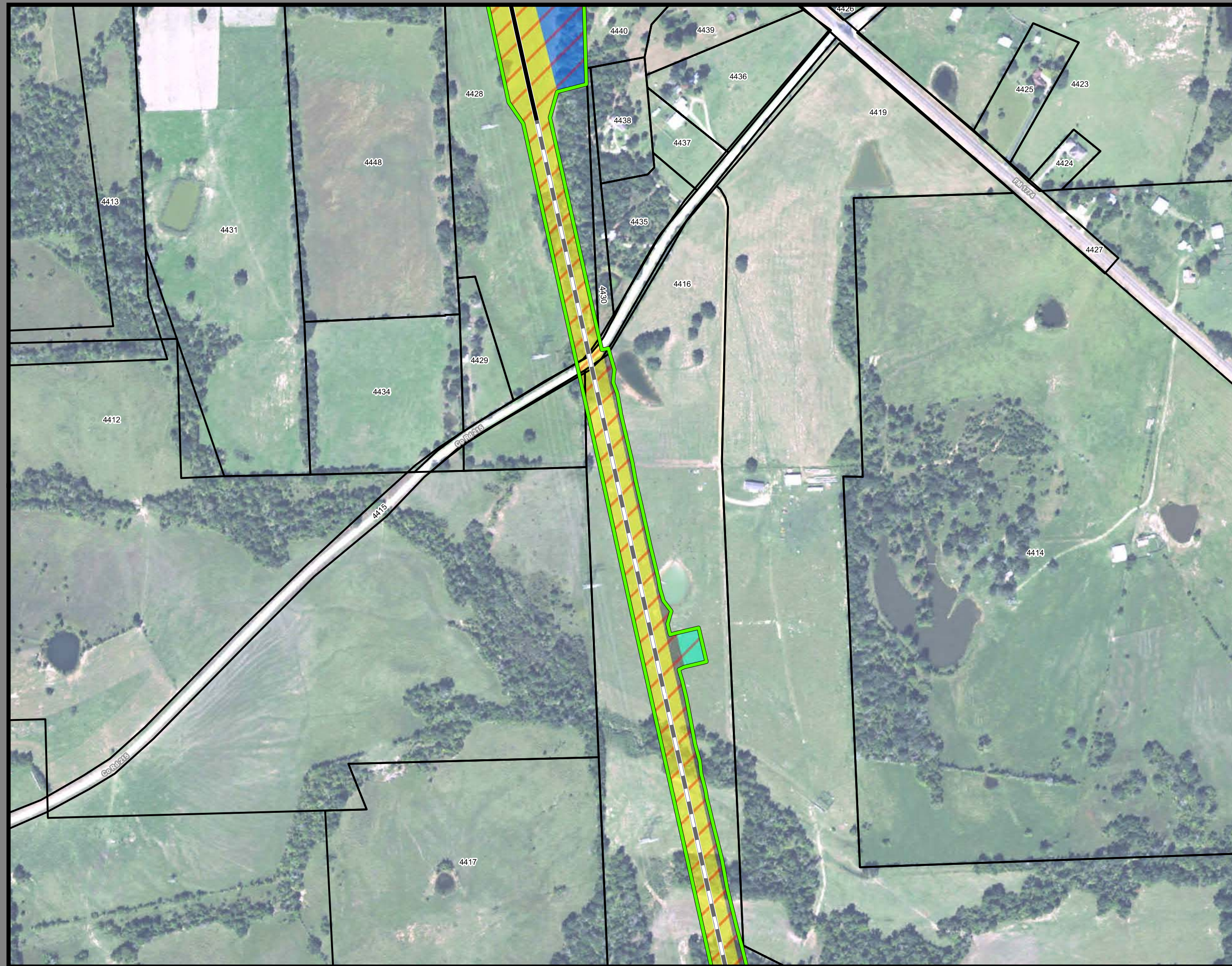
<b>Track Configuration</b>	<b>Limits of Disturbance by Discipline</b>
— Viaduct	Yellow: Rail
— Embankment	Grey: Highway
— Cut	Pink: Train Maintenance Facility
<b>Limits of Disturbance by Segment</b>	Brown: Maintenance of Way Facility
Green: Segment 1	Cyan: Systems*
Pink: Segment 2A	Orange: Utilities
Yellow: Segment 2B	Blue: Hydro/Drainage
Cyan: Segment 3A	Green: Station
Orange: Segment 3B	Purple: Structures
Blue: Segment 3C	Light Blue: Temporary Construction
Purple: Segment 4	
Green: Segment 5	
<b>Limits of Disturbance by Impact Type</b>	
Red Hatched: Permanent	
Green Hatched: Temporary	
— Railroad	
— Property Boundary	
— County Boundary	

**Property ID** -This is a unique identifier that corresponds with the Property identification number.

\*Systems data includes associated systems and facilities for the HSR, such as ATP, communication systems, SP, SSP and TPSS.

**Data Sources:** Parcel Data - Contract Land Staff - April 26, 2017  
**Aerial Imagery:** USDA NAIP 2014





**Dallas to Houston  
High-Speed Rail Project  
Project Footprint  
Segment 5  
Sheet 452 of 536**

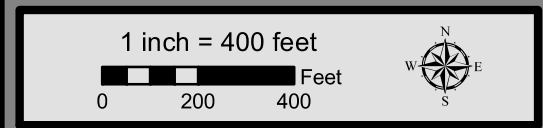
**Legend**

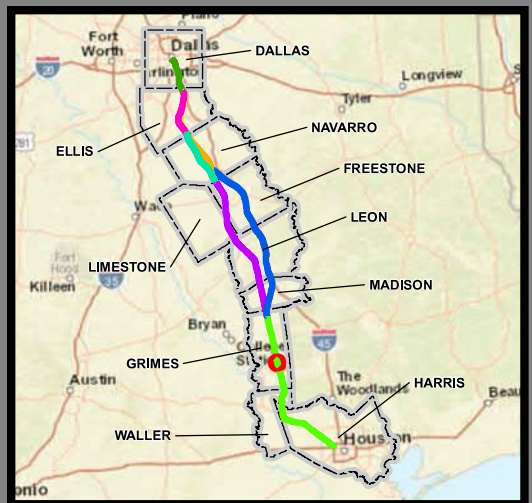
<b>Track Configuration</b>	<b>Limits of Disturbance by Discipline</b>
— Viaduct	Yellow: Rail
— Embankment	Grey: Highway
— Cut	Pink: Train Maintenance Facility
<b>Limits of Disturbance by Segment</b>	Brown: Maintenance of Way Facility
Green: Segment 1	Cyan: Systems*
Pink: Segment 2A	Orange: Utilities
Yellow: Segment 2B	Blue: Hydro/Drainage
Cyan: Segment 3A	Green: Station
Orange: Segment 3B	Purple: Structures
Blue: Segment 3C	Light Purple: Temporary Construction
Purple: Segment 4	
Light Purple: Segment 5	
<b>Limits of Disturbance by Impact Type</b>	
Red/White Diagonal: Permanent	
Green/White Diagonal: Temporary	
— Railroad	
— Property Boundary	
— County Boundary	

**Property ID** -This is a unique identifier that corresponds with the Property identification number.

\*Systems data includes associated systems and facilities for the HSR, such as ATP, communication systems, SP, SSP and TPSS.

**Data Sources:** Parcel Data - Contract Land Staff - April 26, 2017  
**Aerial Imagery:** USDA NAIP 2014





**Dallas to Houston  
High-Speed Rail Project  
Project Footprint  
Segment 5  
Sheet 453 of 536**

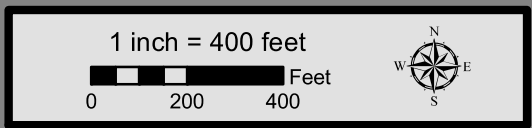
**Legend**

<b>Track Configuration</b>	<b>Limits of Disturbance by Discipline</b>
— Viaduct	Yellow Rail
— Embankment	Grey Highway
— Cut	Purple Train Maintenance Facility
<b>Limits of Disturbance by Segment</b>	Brown Maintenance of Way Facility
Green Segment 1	Cyan Systems*
Pink Segment 2A	Orange Utilities
Yellow Segment 2B	Blue Hydro/Drainage
Cyan Segment 3A	Green Station
Orange Segment 3B	Purple Structures
Blue Segment 3C	Pink Temporary Construction
Purple Segment 4	
Green Segment 5	
<b>Limits of Disturbance by Impact Type</b>	
Red Diagonal Hatching Permanent	
Green Diagonal Hatching Temporary	
— Railroad	
— Property Boundary	
— County Boundary	

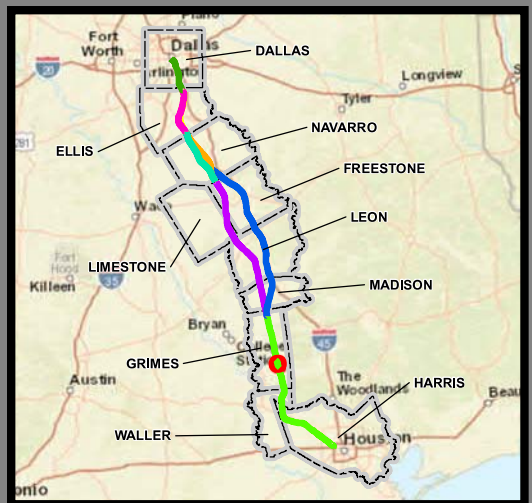
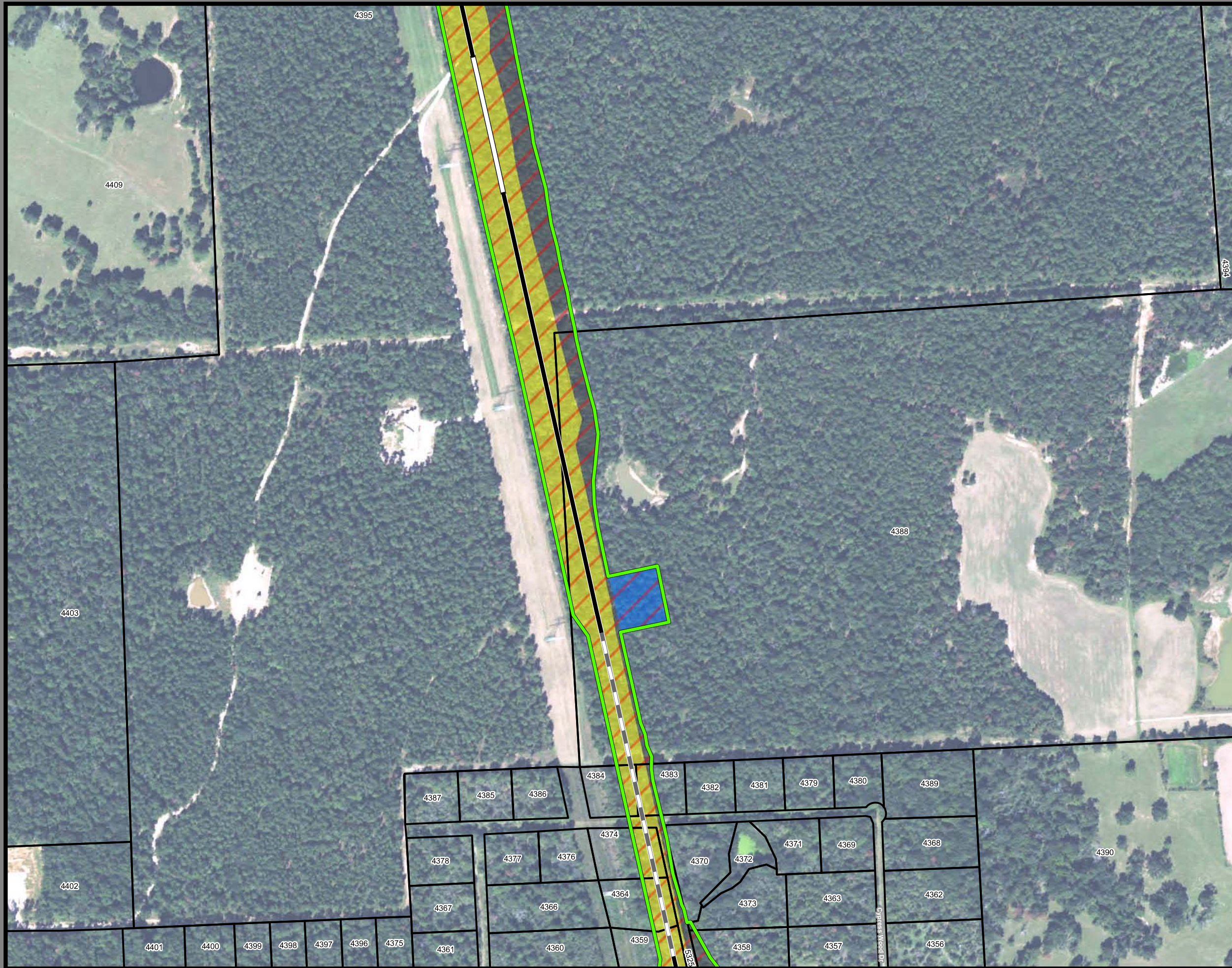
**Property ID** -This is a unique identifier that corresponds with the Property identification number.

\*Systems data includes associated systems and facilities for the HSR, such as ATP, communication systems, SP, SSP and TPSS.

**Data Sources:** Parcel Data - Contract Land Staff - April 26, 2017  
**Aerial Imagery:** USDA NAIP 2014







**Dallas to Houston  
High-Speed Rail Project  
Project Footprint  
Segment 5  
Sheet 454 of 536**

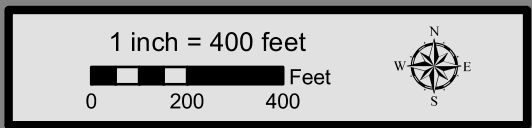
**Legend**

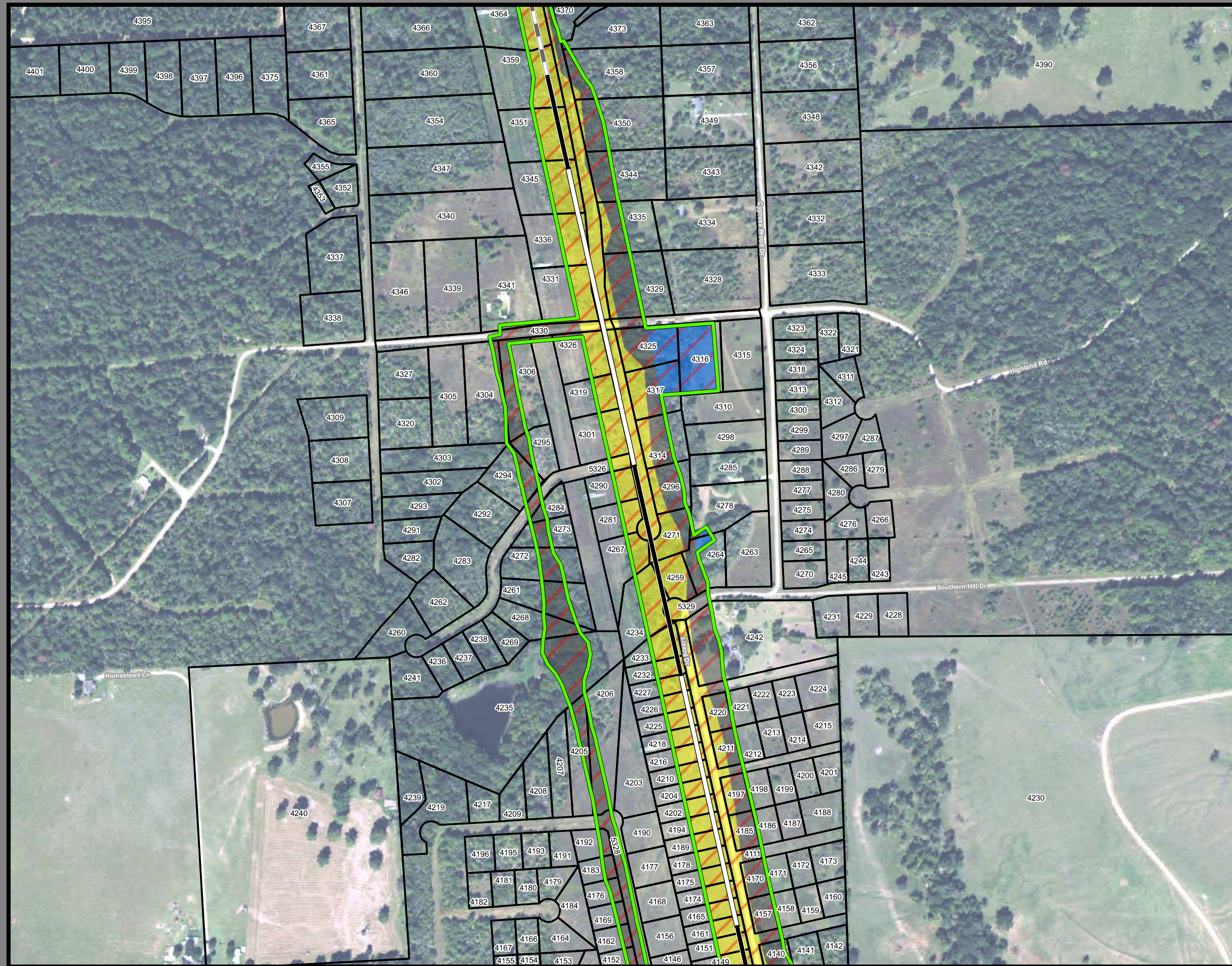
<b>Track Configuration</b>	<b>Limits of Disturbance by Discipline</b>
— Viaduct	Yellow: Rail
— Embankment	Grey: Highway
— Cut	Pink: Train Maintenance Facility
<b>Limits of Disturbance by Segment</b>	Brown: Maintenance of Way Facility
Green: Segment 1	Cyan: Systems*
Pink: Segment 2A	Orange: Utilities
Yellow: Segment 2B	Blue: Hydro/Drainage
Cyan: Segment 3A	Green: Station
Orange: Segment 3B	Purple: Structures
Blue: Segment 3C	Light Pink: Temporary Construction
Purple: Segment 4	
Green: Segment 5	
<b>Limits of Disturbance by Impact Type</b>	
Red Diagonal Lines: Permanent	
Green Diagonal Lines: Temporary	
— Railroad	
— Property Boundary	
— County Boundary	

**Property ID** -This is a unique identifier that corresponds with the Property identification number.

\*Systems data includes associated systems and facilities for the HSR, such as ATP, communication systems, SP, SSP and TPSS.

**Data Sources:** Parcel Data - Contract Land Staff - April 26, 2017  
**Aerial Imagery:** USDA NAIP 2014





**Dallas to Houston  
High-Speed Rail Project  
Project Footprint  
Segment 5  
Sheet 455 of 536**

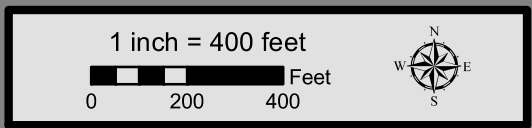
**Legend**

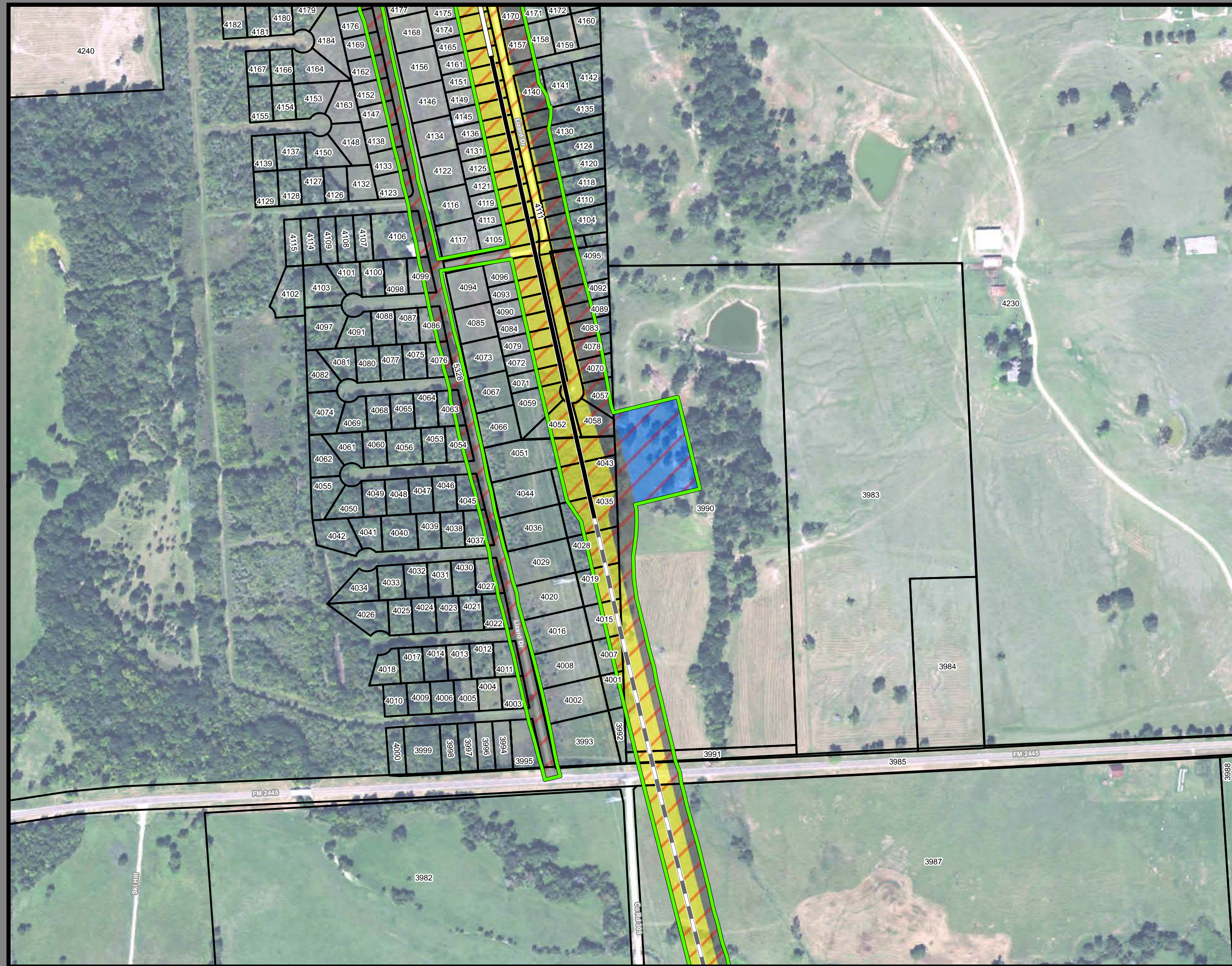
<b>Track Configuration</b>	<b>Limits of Disturbance by Discipline</b>
— Viaduct	Yellow Rail
— Embankment	Grey Highway
— Cut	Pink Train Maintenance Facility
<b>Limits of Disturbance by Segment</b>	Brown Maintenance of Way Facility
Green Segment 1	Cyan Systems*
Pink Segment 2A	Orange Utilities
Yellow Segment 2B	Blue Hydro/Drainage
Cyan Segment 3A	Green Station
Orange Segment 3B	Purple Structures
Blue Segment 3C	Light Pink Temporary Construction
Purple Segment 4	
Light Green Segment 5	
<b>Limits of Disturbance by Impact Type</b>	
Red Diagonal Permanent	
Green Diagonal Temporary	
Black Railroad	
Black Property Boundary	
Dashed County Boundary	

**Property ID** -This is a unique identifier that corresponds with the Property identification number.

\*Systems data includes associated systems and facilities for the HSR, such as ATP, communication systems, SP, SSP and TPSS.

**Data Sources:** Parcel Data - Contract Land Staff - April 26, 2017  
**Aerial Imagery:** USDA NAIP 2014





**Dallas to Houston  
High-Speed Rail Project  
Project Footprint  
Segment 5  
Sheet 456 of 536**

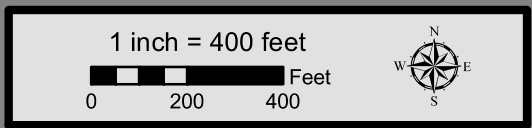
**Legend**

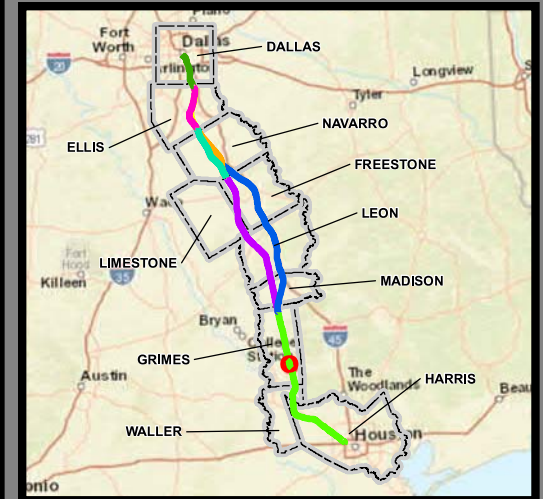
<b>Track Configuration</b>	<b>Limits of Disturbance by Discipline</b>
— Viaduct	Yellow: Rail
— Embankment	Grey: Highway
— Cut	Pink: Train Maintenance Facility
<b>Limits of Disturbance by Segment</b>	Brown: Maintenance of Way Facility
Green: Segment 1	Cyan: Systems*
Pink: Segment 2A	Orange: Utilities
Yellow: Segment 2B	Blue: Hydro/Drainage
Cyan: Segment 3A	Green: Station
Orange: Segment 3B	Purple: Structures
Blue: Segment 3C	Light Pink: Temporary Construction
Purple: Segment 4	
Green: Segment 5	
<b>Limits of Disturbance by Impact Type</b>	
Red diagonal lines: Permanent	
Green diagonal lines: Temporary	
Black line with cross-ticks: Railroad	
Black outline: Property Boundary	
Grey outline: County Boundary	

**Property ID** - This is a unique identifier that corresponds with the Property identification number.

\*Systems data includes associated systems and facilities for the HSR, such as ATP, communication systems, SP, SSP and TPSS.

**Data Sources:** Parcel Data - Contract Land Staff - April 26, 2017  
**Aerial Imagery:** USDA NAIP 2014





**Dallas to Houston  
High-Speed Rail Project  
Project Footprint  
Segment 5  
Sheet 457 of 536**

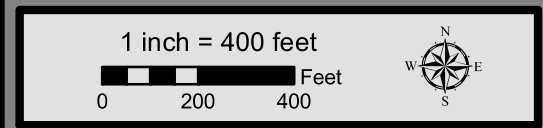
**Legend**

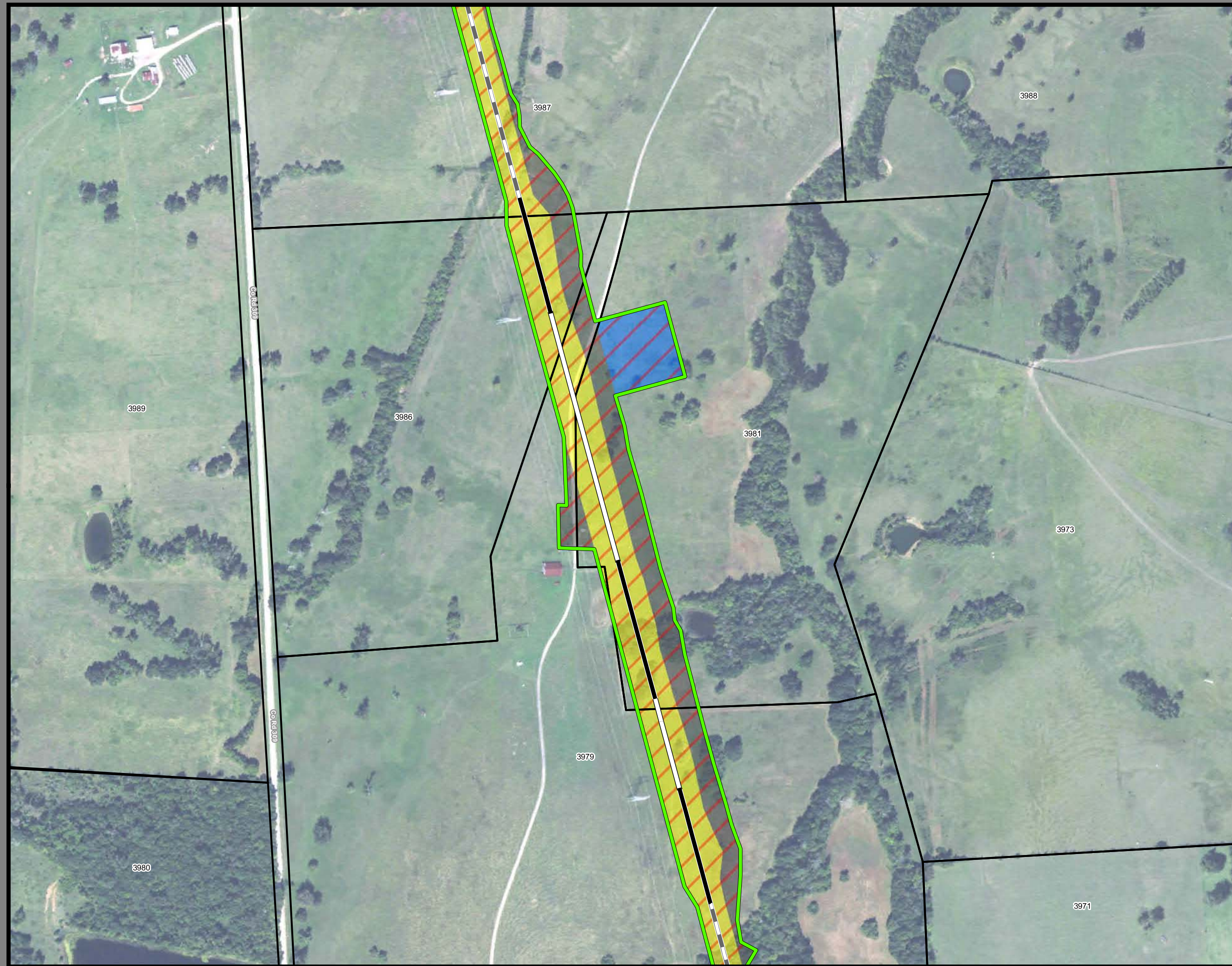
<b>Track Configuration</b>	<b>Limits of Disturbance by Discipline</b>
— Viaduct	Yellow Rail
— Embankment	Grey Highway
— Cut	Pink Train Maintenance Facility
<b>Limits of Disturbance by Segment</b>	Brown Maintenance of Way Facility
Green Segment 1	Cyan Systems*
Pink Segment 2A	Orange Utilities
Yellow Segment 2B	Blue Hydro/Drainage
Cyan Segment 3A	Green Station
Orange Segment 3B	Purple Structures
Blue Segment 3C	Light Pink Temporary Construction
Purple Segment 4	
Light Green Segment 5	
<b>Limits of Disturbance by Impact Type</b>	
Red Diagonal Permanent	
Green Diagonal Temporary	
Black Railroad	
Thin Black Property Boundary	
Thick Black County Boundary	

**Property ID** -This is a unique identifier that corresponds with the Property identification number.

\*Systems data includes associated systems and facilities for the HSR, such as ATP, communication systems, SP, SSP and TPSS.

**Data Sources:** Parcel Data - Contract Land Staff - April 26, 2017  
**Aerial Imagery:** USDA NAIP 2014





**Dallas to Houston  
High-Speed Rail Project  
Project Footprint  
Segment 5  
Sheet 458 of 536**

**Legend**

<b>Track Configuration</b>	<b>Limits of Disturbance by Discipline</b>
— Viaduct	Yellow: Rail
— Embankment	Grey: Highway
— Cut	Pink: Train Maintenance Facility
<b>Limits of Disturbance by Segment</b>	Brown: Maintenance of Way Facility
Green: Segment 1	Cyan: Systems*
Pink: Segment 2A	Orange: Utilities
Yellow: Segment 2B	Blue: Hydro/Drainage
Cyan: Segment 3A	Green: Station
Orange: Segment 3B	Purple: Structures
Blue: Segment 3C	Light Pink: Temporary Construction
Purple: Segment 4	
Green: Segment 5	
<b>Limits of Disturbance by Impact Type</b>	
Red diagonal lines: Permanent	
Green diagonal lines: Temporary	
— Railroad	
— Property Boundary	
— County Boundary	

**Property ID** -This is a unique identifier that corresponds with the Property identification number.

\*Systems data includes associated systems and facilities for the HSR, such as ATP, communication systems, SP, SSP and TPSS.

**Data Sources:** Parcel Data - Contract Land Staff - April 26, 2017  
**Aerial Imagery:** USDA NAIP 2014





**Dallas to Houston  
High-Speed Rail Project  
Project Footprint  
Segment 5  
Sheet 459 of 536**

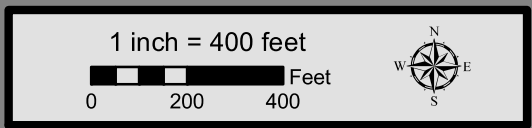
**Legend**

<b>Track Configuration</b>	<b>Limits of Disturbance by Discipline</b>
— Viaduct	Yellow: Rail
— Embankment	Grey: Highway
— Cut	Purple: Train Maintenance Facility
<b>Limits of Disturbance by Segment</b>	Brown: Maintenance of Way Facility
Green: Segment 1	Cyan: Systems*
Pink: Segment 2A	Orange: Utilities
Yellow: Segment 2B	Blue: Hydro/Drainage
Light Blue: Segment 3A	Green: Station
Orange: Segment 3B	Purple: Structures
Blue: Segment 3C	Pink: Temporary Construction
Purple: Segment 4	
Green: Segment 5	
<b>Limits of Disturbance by Impact Type</b>	
Red Hatched: Permanent	
Green Hatched: Temporary	
Black Line: Railroad	
Black Outline: Property Boundary	
Grey Outline: County Boundary	

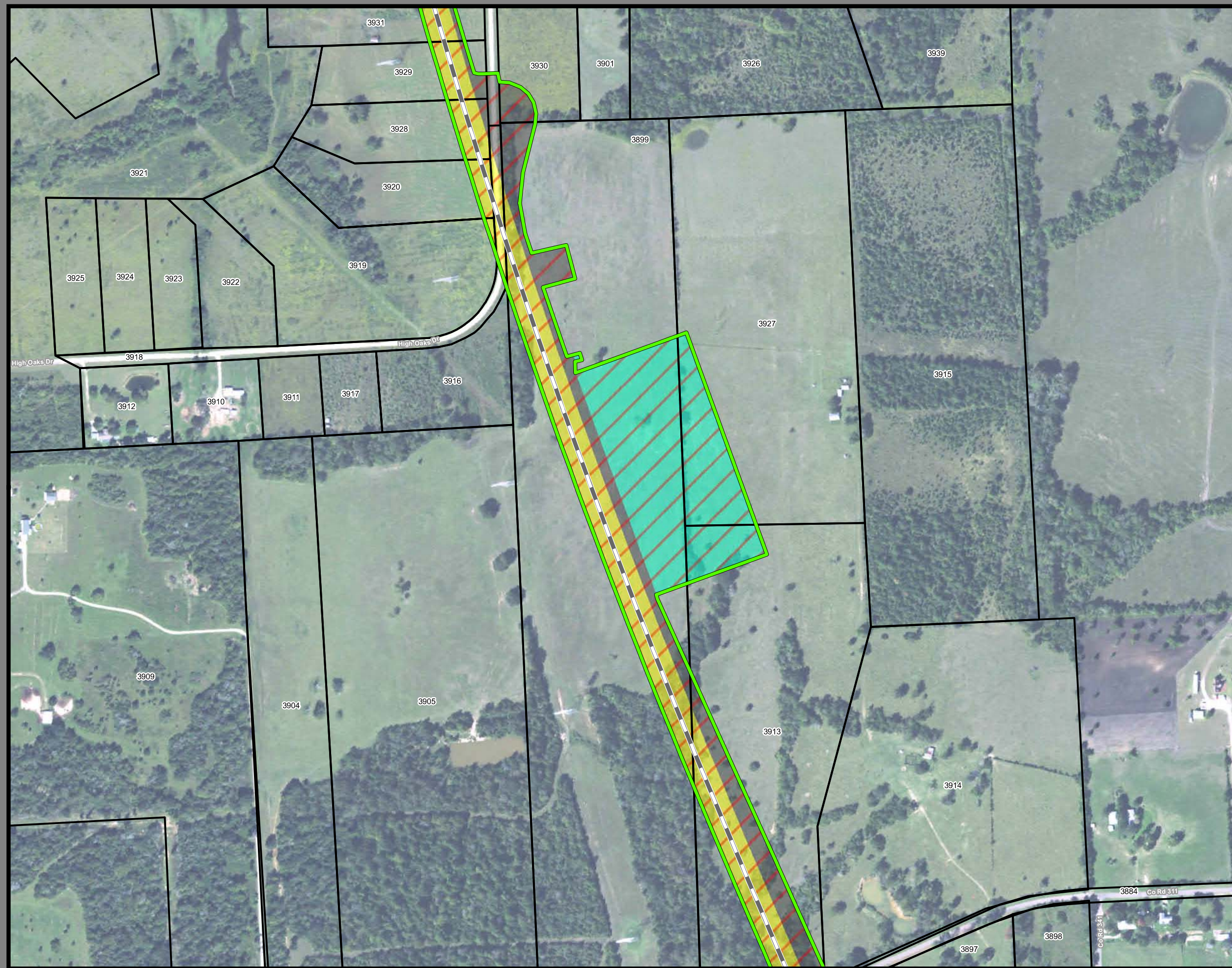
**Property ID** -This is a unique identifier that corresponds with the Property identification number.

\*Systems data includes associated systems and facilities for the HSR, such as ATP, communication systems, SP, SSP and TPSS.

**Data Sources:** Parcel Data - Contract Land Staff - April 26, 2017  
**Aerial Imagery:** USDA NAIP 2014







**Dallas to Houston  
High-Speed Rail Project  
Project Footprint  
Segment 5  
Sheet 461 of 536**

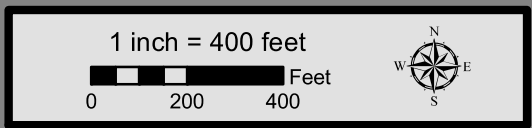
**Legend**

<b>Track Configuration</b>	<b>Limits of Disturbance by Discipline</b>
— Viaduct	Yellow: Rail
— Embankment	Grey: Highway
— Cut	Pink: Train Maintenance Facility
<b>Limits of Disturbance by Segment</b>	Brown: Maintenance of Way Facility
Green: Segment 1	Cyan: Systems*
Pink: Segment 2A	Orange: Utilities
Yellow: Segment 2B	Blue: Hydro/Drainage
Cyan: Segment 3A	Green: Station
Orange: Segment 3B	Purple: Structures
Blue: Segment 3C	Light Pink: Temporary Construction
Purple: Segment 4	
Green: Segment 5	
<b>Limits of Disturbance by Impact Type</b>	
Red Hatched: Permanent	
Green Hatched: Temporary	
— Railroad	
— Property Boundary	
— County Boundary	

**Property ID** -This is a unique identifier that corresponds with the Property identification number.

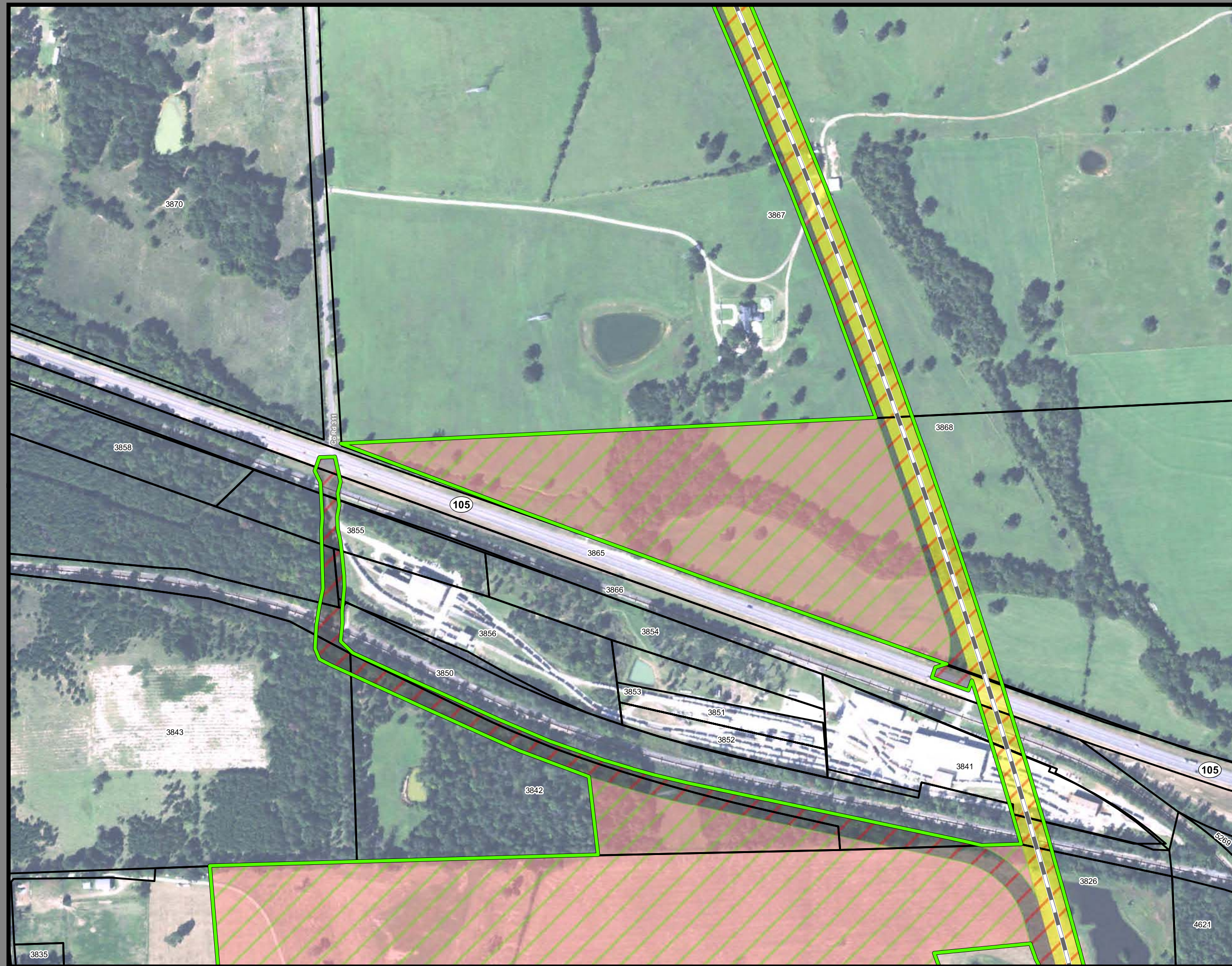
\*Systems data includes associated systems and facilities for the HSR, such as ATP, communication systems, SP, SSP and TPSS.

**Data Sources:** Parcel Data - Contract Land Staff - April 26, 2017  
**Aerial Imagery:** USDA NAIP 2014









**Dallas to Houston  
High-Speed Rail Project  
Project Footprint  
Segment 5  
Sheet 463 of 536**

**Legend**

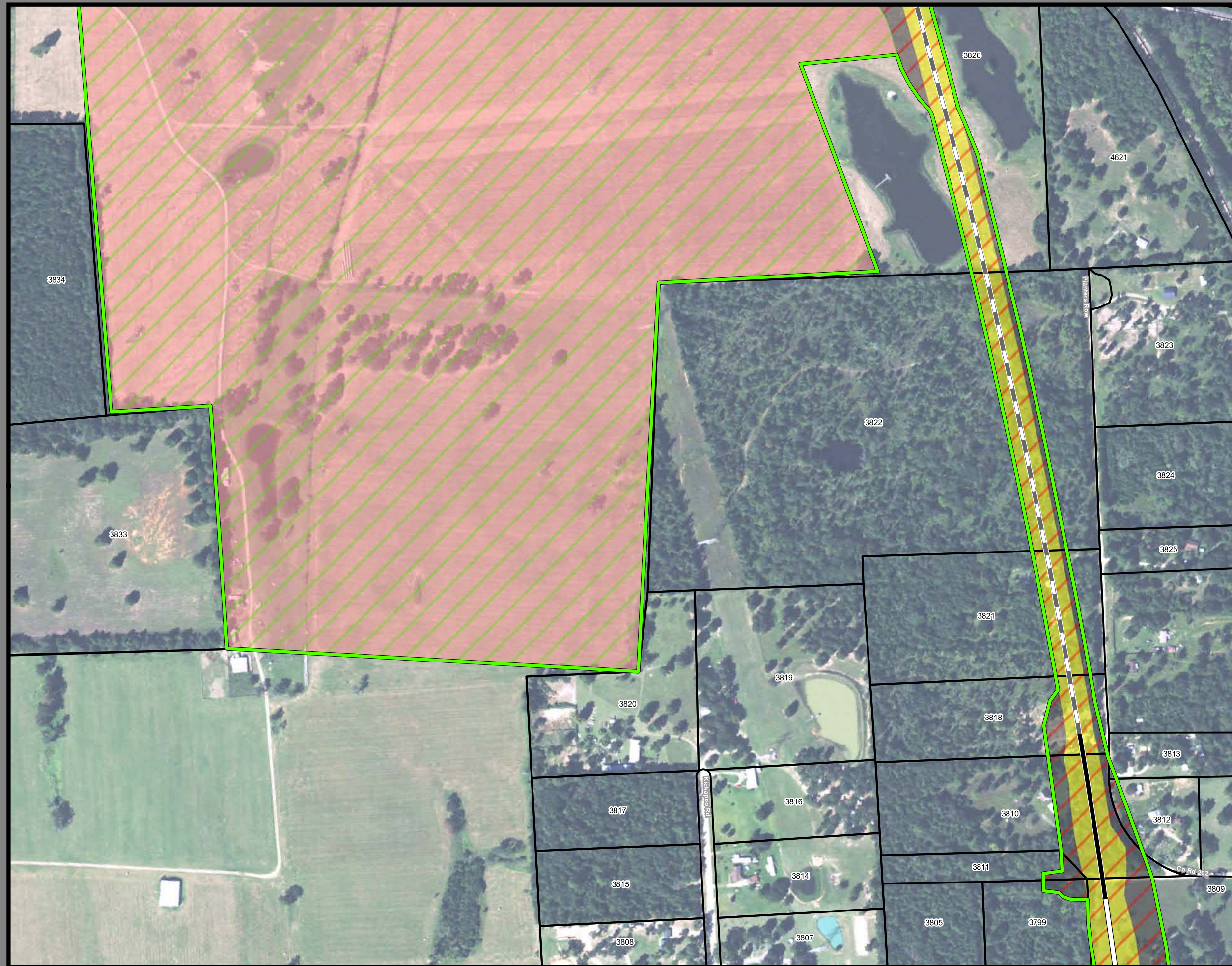
<b>Track Configuration</b>	<b>Limits of Disturbance by Discipline</b>
— Viaduct	Yellow: Rail
— Embankment	Grey: Highway
— Cut	Pink: Train Maintenance Facility
<b>Limits of Disturbance by Segment</b>	Brown: Maintenance of Way Facility
Green: Segment 1	Cyan: Systems*
Pink: Segment 2A	Orange: Utilities
Yellow: Segment 2B	Blue: Hydro/Drainage
Cyan: Segment 3A	Green: Station
Orange: Segment 3B	Purple: Structures
Blue: Segment 3C	Light Pink: Temporary Construction
Purple: Segment 4	
Green: Segment 5	
<b>Limits of Disturbance by Impact Type</b>	
Red Hatched: Permanent	
Green Hatched: Temporary	
— Railroad	
— Property Boundary	
— County Boundary	

**Property ID** -This is a unique identifier that corresponds with the Property identification number.

\*Systems data includes associated systems and facilities for the HSR, such as ATP, communication systems, SP, SSP and TPSS.

Data Sources: Parcel Data - Contract Land Staff - April 26, 2017  
Aerial Imagery: USDA NAIP 2014





**Dallas to Houston  
High-Speed Rail Project  
Project Footprint  
Segment 5  
Sheet 464 of 536**

**Legend**

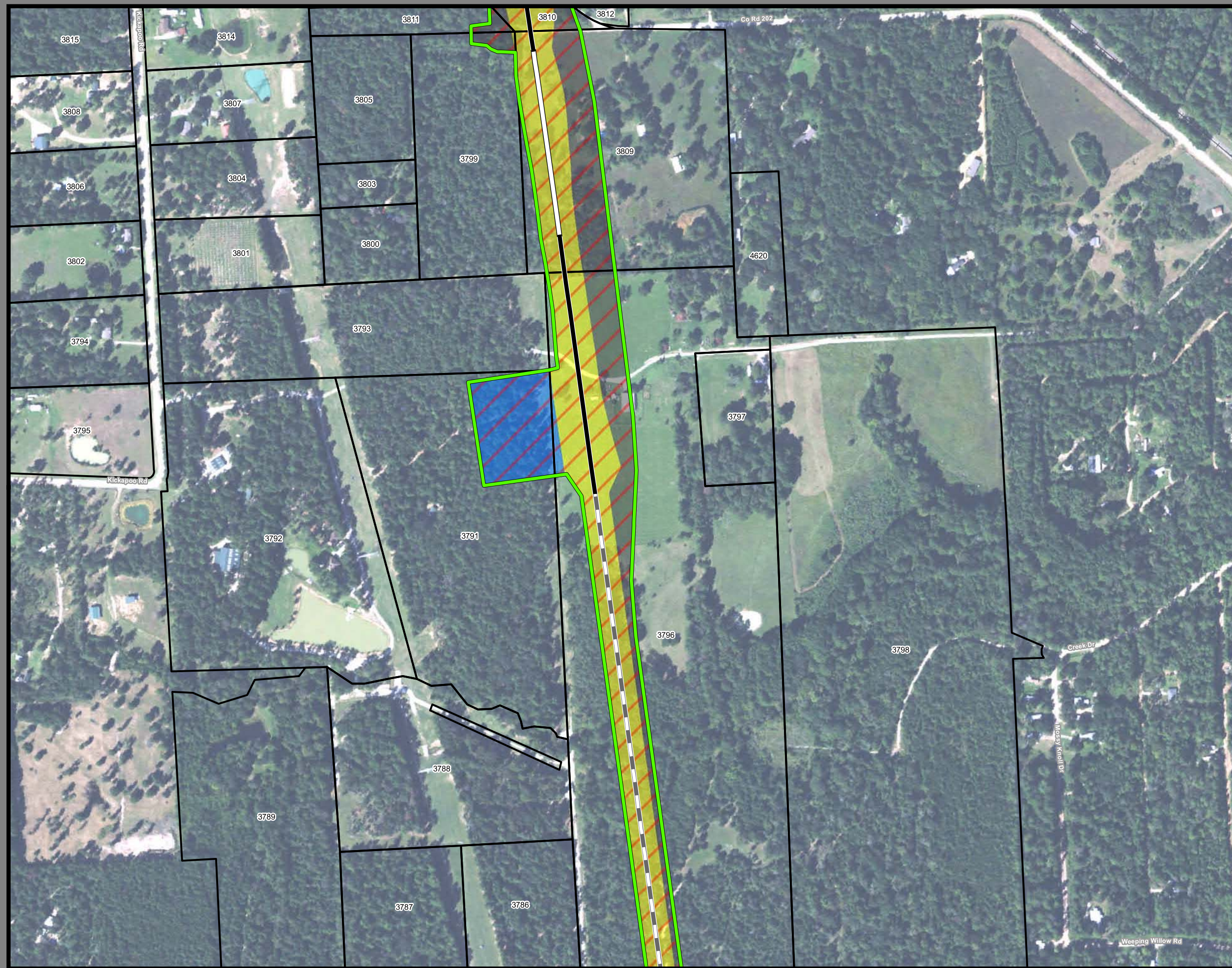
<b>Track Configuration</b>	<b>Limits of Disturbance by Discipline</b>
— Viaduct	Yellow: Rail
— Embankment	Grey: Highway
— Cut	Pink: Train Maintenance Facility
<b>Limits of Disturbance by Segment</b>	Brown: Maintenance of Way Facility
Green: Segment 1	Cyan: Systems*
Pink: Segment 2A	Orange: Utilities
Yellow: Segment 2B	Blue: Hydro/Drainage
Cyan: Segment 3A	Green: Station
Orange: Segment 3B	Purple: Structures
Blue: Segment 3C	Light Pink: Temporary Construction
Purple: Segment 4	
Green: Segment 5	
<b>Limits of Disturbance by Impact Type</b>	
Red Diagonal Hatching: Permanent	
Green Diagonal Hatching: Temporary	
Black Line with Cross-Ticks: Railroad	
Black Line: Property Boundary	
Grey Line: County Boundary	

**Property ID** -This is a unique identifier that corresponds with the Property identification number.

\*Systems data includes associated systems and facilities for the HSR, such as ATP, communication systems, SP, SSP and TPSS.

**Data Sources:** Parcel Data - Contract Land Staff - April 26, 2017  
**Aerial Imagery:** USDA NAIP 2014





**Dallas to Houston  
High-Speed Rail Project  
Project Footprint  
Segment 5  
Sheet 465 of 536**

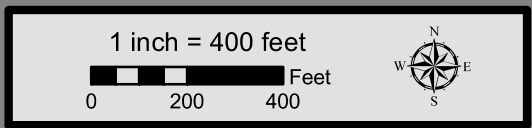
**Legend**

<b>Track Configuration</b>	<b>Limits of Disturbance by Discipline</b>
— Viaduct	Yellow: Rail
— Embankment	Grey: Highway
— Cut	Pink: Train Maintenance Facility
<b>Limits of Disturbance by Segment</b>	Brown: Maintenance of Way Facility
Green: Segment 1	Cyan: Systems*
Pink: Segment 2A	Orange: Utilities
Yellow: Segment 2B	Blue: Hydro/Drainage
Cyan: Segment 3A	Green: Station
Orange: Segment 3B	Purple: Structures
Blue: Segment 3C	Light Pink: Temporary Construction
Purple: Segment 4	
Green: Segment 5	
<b>Limits of Disturbance by Impact Type</b>	
Red Hatched: Permanent	
Green Hatched: Temporary	
— Railroad	
— Property Boundary	
— County Boundary	

**Property ID** -This is a unique identifier that corresponds with the Property identification number.

\*Systems data includes associated systems and facilities for the HSR, such as ATP, communication systems, SP, SSP and TPSS.

**Data Sources:** Parcel Data - Contract Land Staff - April 26, 2017  
**Aerial Imagery:** USDA NAIP 2014





**Dallas to Houston  
High-Speed Rail Project  
Project Footprint  
Segment 5  
Sheet 466 of 536**

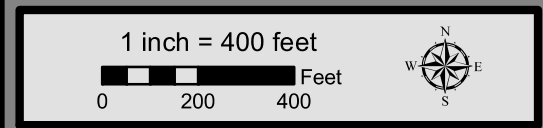
**Legend**

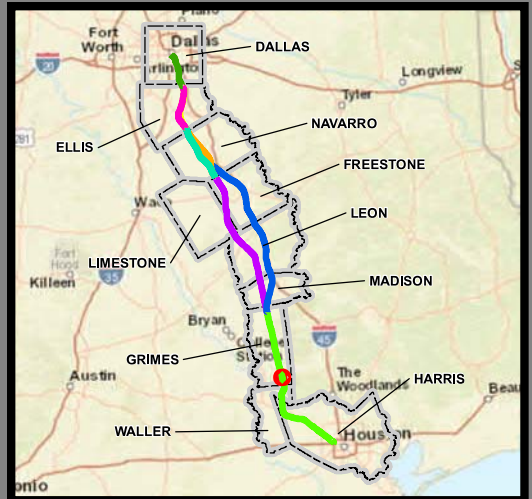
<b>Track Configuration</b>	<b>Limits of Disturbance by Discipline</b>
— Viaduct	Yellow Rail
— Embankment	Grey Highway
— Cut	Pink Train Maintenance Facility
<b>Limits of Disturbance by Segment</b>	Brown Maintenance of Way Facility
Green Segment 1	Cyan Systems*
Pink Segment 2A	Orange Utilities
Yellow Segment 2B	Blue Hydro/Drainage
Cyan Segment 3A	Green Station
Orange Segment 3B	Purple Structures
Blue Segment 3C	Pink Temporary Construction
Purple Segment 4	
Green Segment 5	
<b>Limits of Disturbance by Impact Type</b>	
Red diagonal lines Permanent	
Green diagonal lines Temporary	
Black line with cross-ticks Railroad	
Black outline Property Boundary	
Grey outline County Boundary	

**Property ID** -This is a unique identifier that corresponds with the Property identification number.

\*Systems data includes associated systems and facilities for the HSR, such as ATP, communication systems, SP, SSP and TPSS.

**Data Sources:** Parcel Data - Contract Land Staff - April 26, 2017  
**Aerial Imagery:** USDA NAIP 2014





**Dallas to Houston  
High-Speed Rail Project  
Project Footprint  
Segment 5  
Sheet 467 of 536**

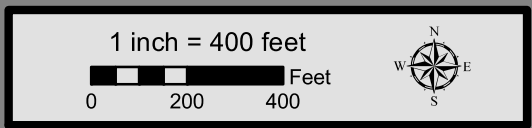
**Legend**

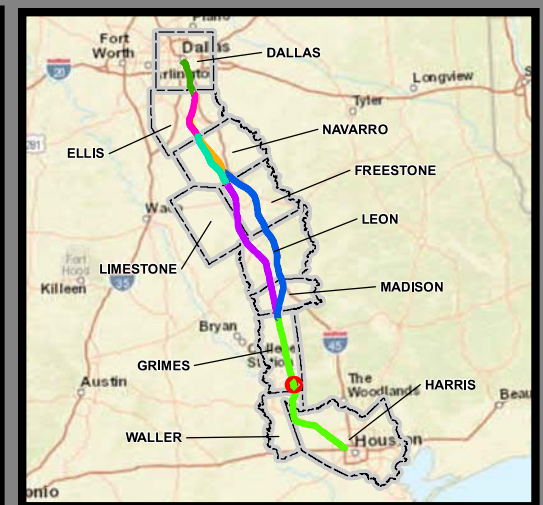
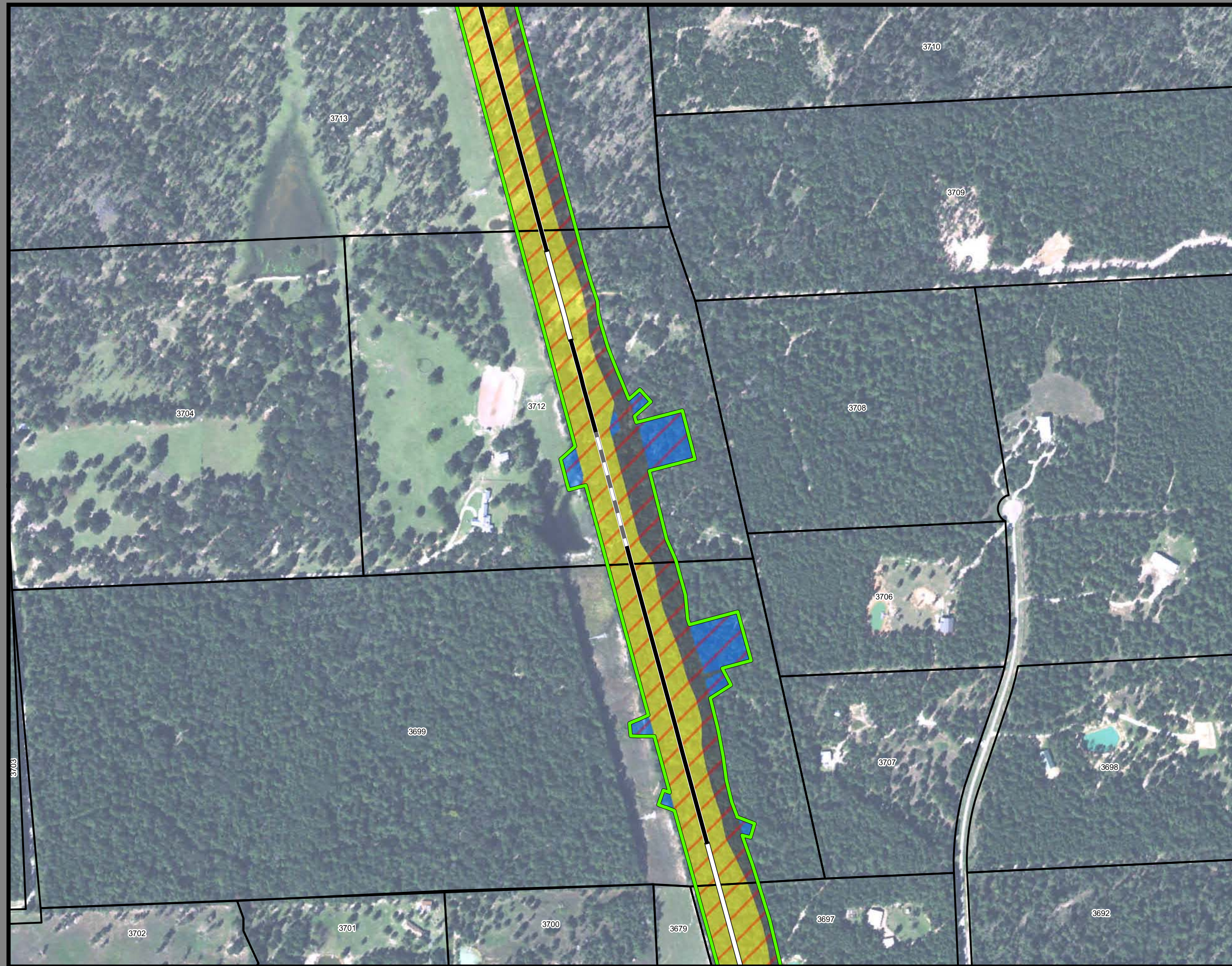
<b>Track Configuration</b>	<b>Limits of Disturbance by Discipline</b>
— Viaduct	Yellow Rail
— Embankment	Grey Highway
— Cut	Pink Train Maintenance Facility
<b>Limits of Disturbance by Segment</b>	Brown Maintenance of Way Facility
Green Segment 1	Cyan Systems*
Pink Segment 2A	Orange Utilities
Yellow Segment 2B	Blue Hydro/Drainage
Cyan Segment 3A	Green Station
Orange Segment 3B	Purple Structures
Blue Segment 3C	Light Pink Temporary Construction
Purple Segment 4	
Light Green Segment 5	
<b>Limits of Disturbance by Impact Type</b>	
Red Diagonal Permanent	
Green Diagonal Temporary	
Black Railroad	
Black Property Boundary	
Grey County Boundary	

**Property ID** -This is a unique identifier that corresponds with the Property identification number.

\*Systems data includes associated systems and facilities for the HSR, such as ATP, communication systems, SP, SSP and TPSS.

**Data Sources:** Parcel Data - Contract Land Staff - April 26, 2017  
**Aerial Imagery:** USDA NAIP 2014





**Dallas to Houston  
High-Speed Rail Project**  
Project Footprint  
Segment 5  
Sheet 468 of 536

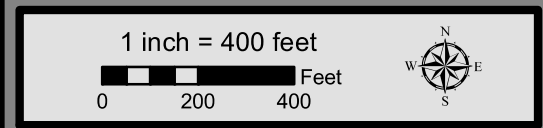
**Legend**

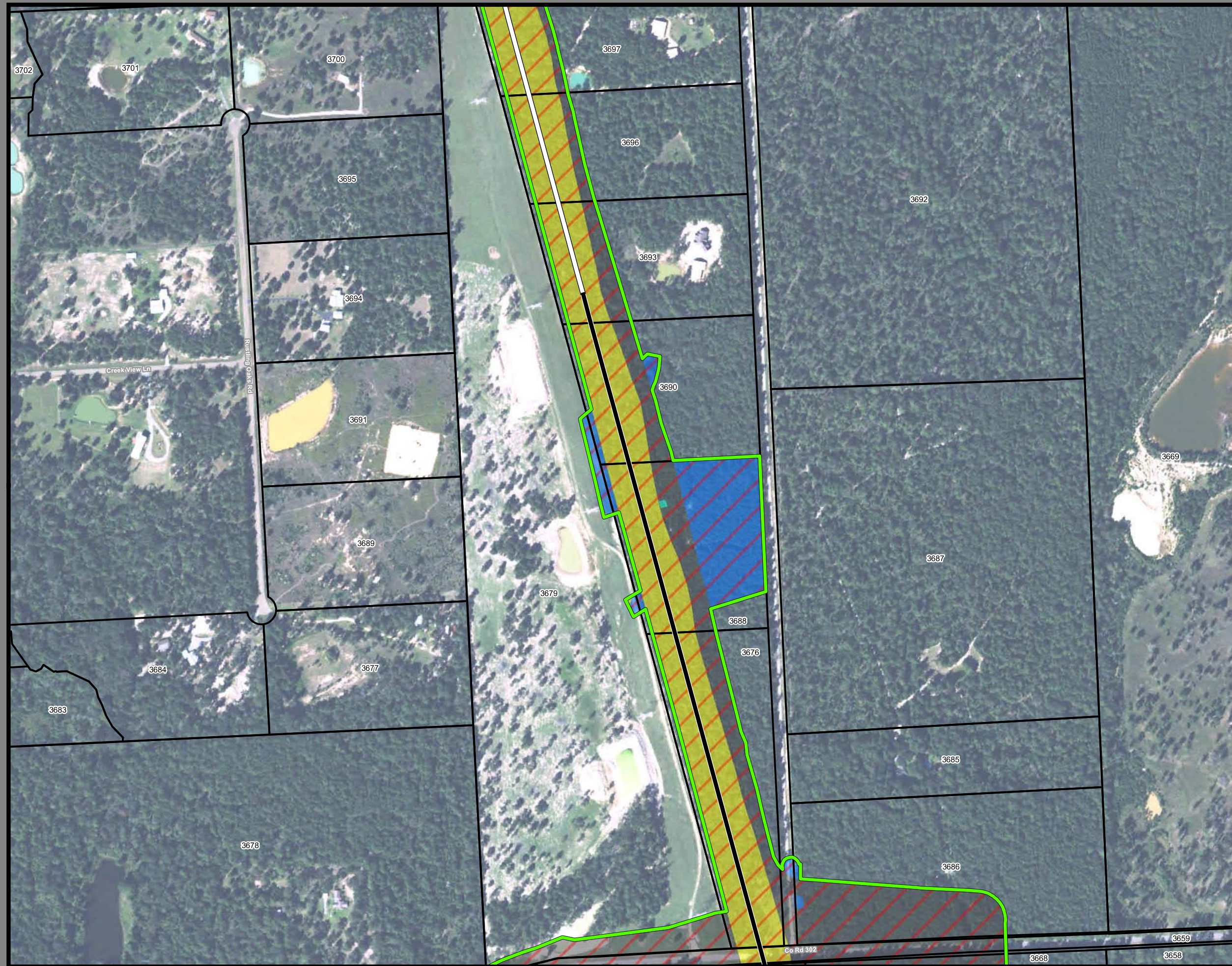
<b>Track Configuration</b>	<b>Limits of Disturbance by Discipline</b>
— Viaduct	Yellow Rail
— Embankment	Grey Highway
— Cut	Pink Train Maintenance Facility
<b>Limits of Disturbance by Segment</b>	Brown Maintenance of Way Facility
Green Segment 1	Cyan Systems*
Pink Segment 2A	Orange Utilities
Yellow Segment 2B	Blue Hydro/Drainage
Cyan Segment 3A	Green Station
Orange Segment 3B	Purple Structures
Blue Segment 3C	Light Pink Temporary Construction
Purple Segment 4	
Light Green Segment 5	
<b>Limits of Disturbance by Impact Type</b>	
Red Diagonal Permanent	
Green Diagonal Temporary	
Black Railroad	
Black Property Boundary	
Grey County Boundary	

**Property ID** -This is a unique identifier that corresponds with the Property identification number.

\*Systems data includes associated systems and facilities for the HSR, such as ATP, communication systems, SP, SSP and TPSS.

**Data Sources:** Parcel Data - Contract Land Staff - April 26, 2017  
**Aerial Imagery:** USDA NAIP 2014





**Dallas to Houston  
High-Speed Rail Project  
Project Footprint  
Segment 5  
Sheet 469 of 536**

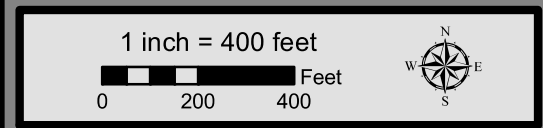
**Legend**

<b>Track Configuration</b>	<b>Limits of Disturbance by Discipline</b>
— Viaduct	Yellow: Rail
— Embankment	Grey: Highway
— Cut	Pink: Train Maintenance Facility
<b>Limits of Disturbance by Segment</b>	Brown: Maintenance of Way Facility
Green: Segment 1	Cyan: Systems*
Pink: Segment 2A	Orange: Utilities
Yellow: Segment 2B	Blue: Hydro/Drainage
Light Green: Segment 3A	Dark Green: Station
Orange: Segment 3B	Purple: Structures
Blue: Segment 3C	Light Pink: Temporary Construction
Purple: Segment 4	
Green: Segment 5	
<b>Limits of Disturbance by Impact Type</b>	
Red Hatched: Permanent	
Green Hatched: Temporary	
Black Line: Railroad	
Black Outline: Property Boundary	
Grey Outline: County Boundary	

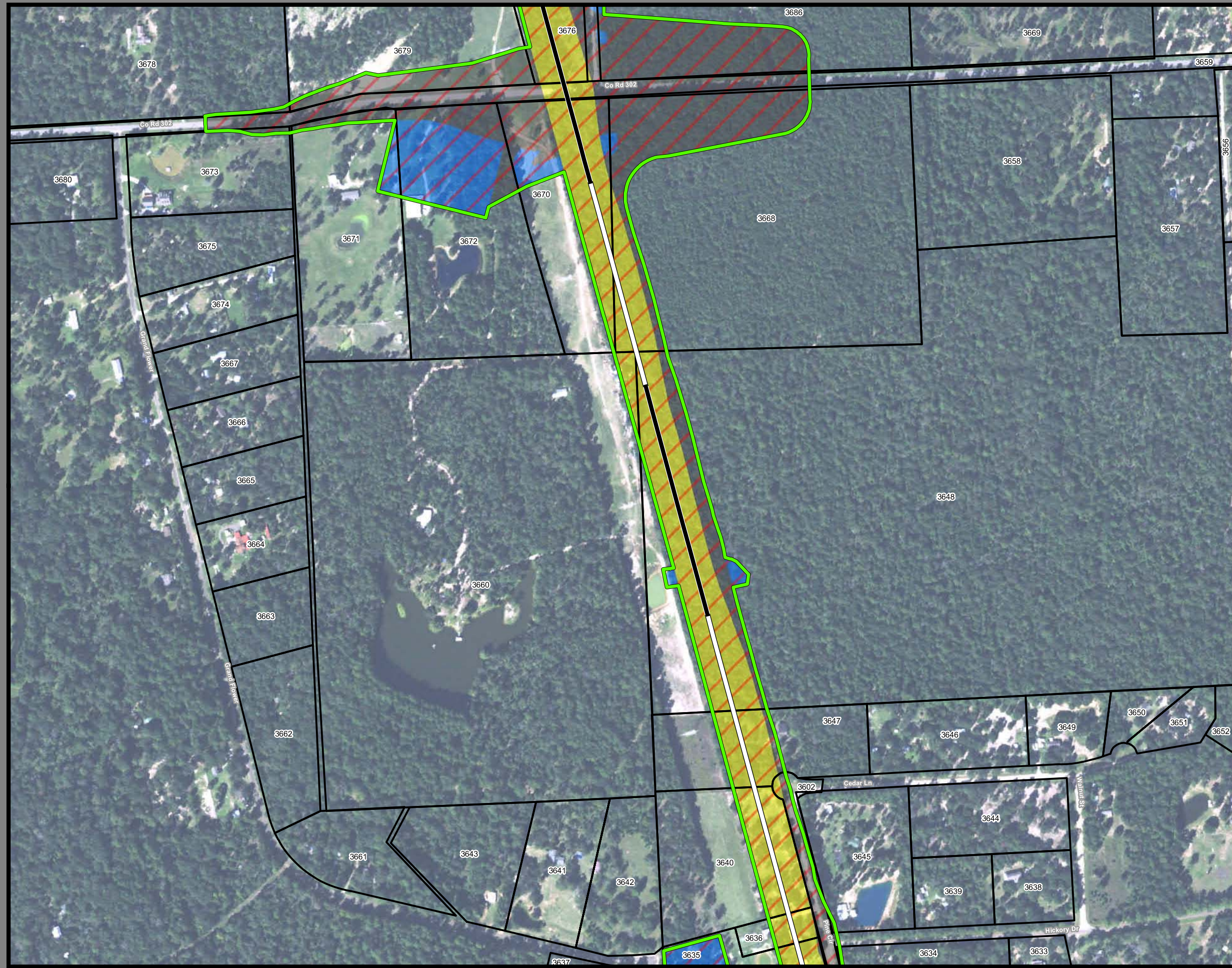
**Property ID** -This is a unique identifier that corresponds with the Property identification number.

\*Systems data includes associated systems and facilities for the HSR, such as ATP, communication systems, SP, SSP and TPSS.

**Data Sources:** Parcel Data - Contract Land Staff - April 26, 2017  
**Aerial Imagery:** USDA NAIP 2014







**Dallas to Houston  
High-Speed Rail Project  
Project Footprint  
Segment 5  
Sheet 470 of 536**

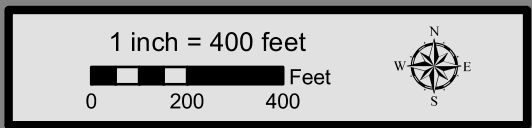
**Legend**

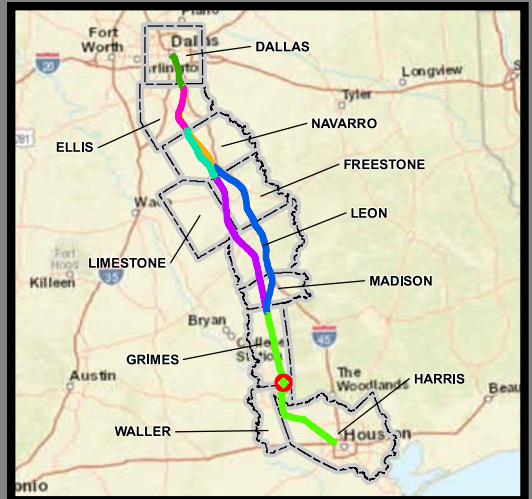
<b>Track Configuration</b>	<b>Limits of Disturbance by Discipline</b>
— Viaduct	■ Rail
— Embankment	■ Highway
— Cut	■ Train Maintenance Facility
<b>Limits of Disturbance by Segment</b>	■ Maintenance of Way Facility
■ Segment 1	■ Systems*
■ Segment 2A	■ Utilities
■ Segment 2B	■ Hydro/Drainage
■ Segment 3A	■ Station
■ Segment 3B	■ Structures
■ Segment 3C	■ Temporary Construction
■ Segment 4	
■ Segment 5	
<b>Limits of Disturbance by Impact Type</b>	
▨ Permanent	
▨ Temporary	
— Railroad	
— Property Boundary	
— County Boundary	

**Property ID** -This is a unique identifier that corresponds with the Property identification number.

\*Systems data includes associated systems and facilities for the HSR, such as ATP, communication systems, SP, SSP and TPSS.

**Data Sources:** Parcel Data - Contract Land Staff - April 26, 2017  
**Aerial Imagery:** USDA NAIP 2014





**Dallas to Houston  
High-Speed Rail Project  
Project Footprint  
Segment 5  
Sheet 471 of 536**

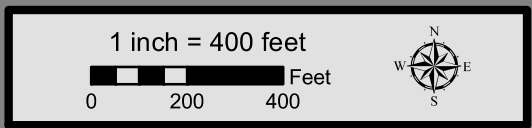
**Legend**

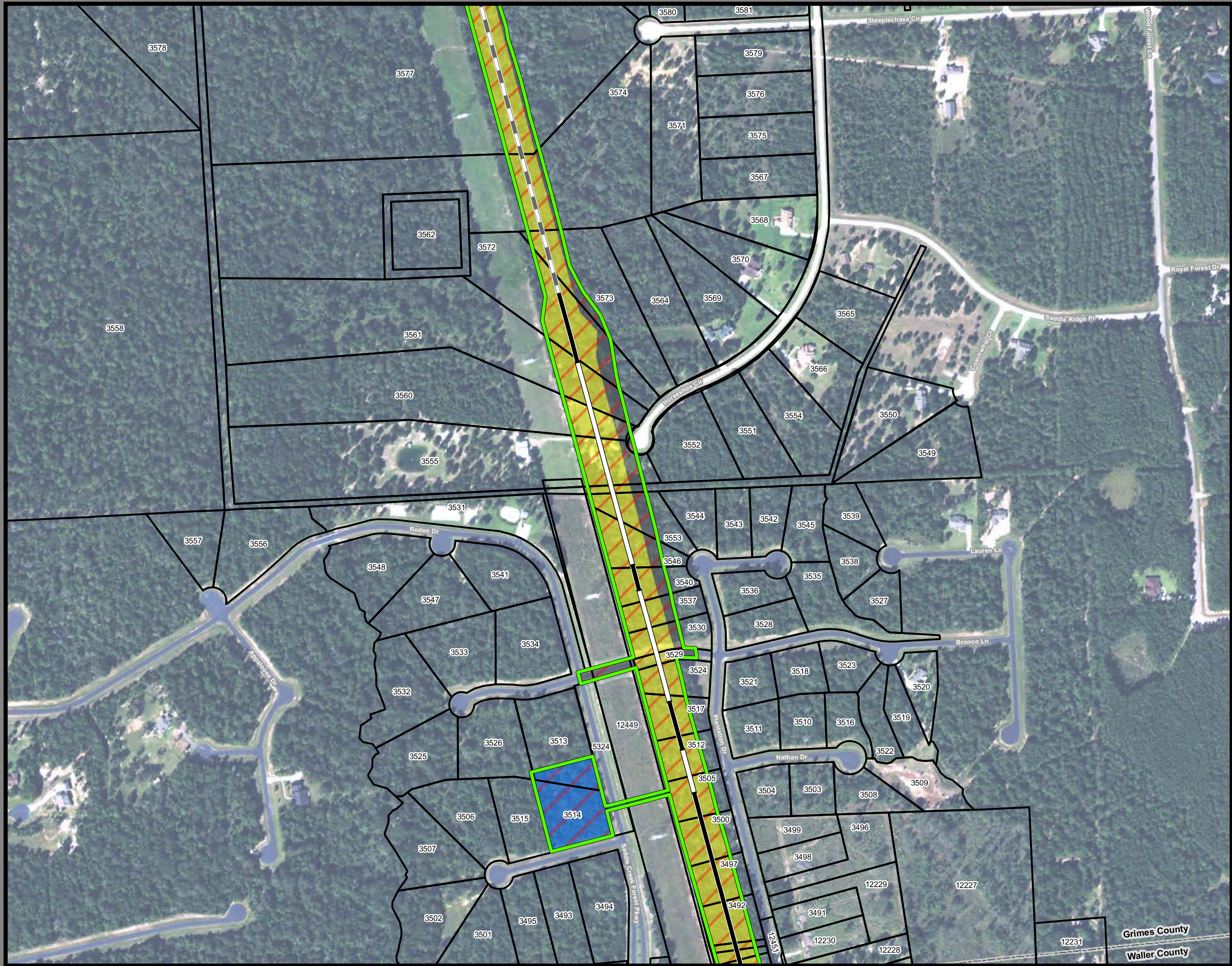
<b>Track Configuration</b>	<b>Limits of Disturbance by Discipline</b>
— Viaduct	Yellow: Rail
— Embankment	Grey: Highway
— Cut	Pink: Train Maintenance Facility
<b>Limits of Disturbance by Segment</b>	Brown: Maintenance of Way Facility
Green: Segment 1	Cyan: Systems*
Pink: Segment 2A	Orange: Utilities
Yellow: Segment 2B	Blue: Hydro/Drainage
Cyan: Segment 3A	Green: Station
Orange: Segment 3B	Purple: Structures
Blue: Segment 3C	Light Pink: Temporary Construction
Purple: Segment 4	
Green: Segment 5	
<b>Limits of Disturbance by Impact Type</b>	
Red/White Diagonal: Permanent	
Green/White Diagonal: Temporary	
— Railroad	
— Property Boundary	
— County Boundary	

**Property ID** - This is a unique identifier that corresponds with the Property identification number.

\*Systems data includes associated systems and facilities for the HSR, such as ATP, communication systems, SP, SSP and TPSS.

**Data Sources:** Parcel Data - Contract Land Staff - April 26, 2017  
**Aerial Imagery:** USDA NAIP 2014





**Dallas to Houston  
High-Speed Rail Project  
Project Footprint  
Segment 5  
Sheet 472 of 536**

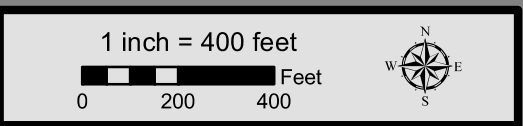
**Legend**

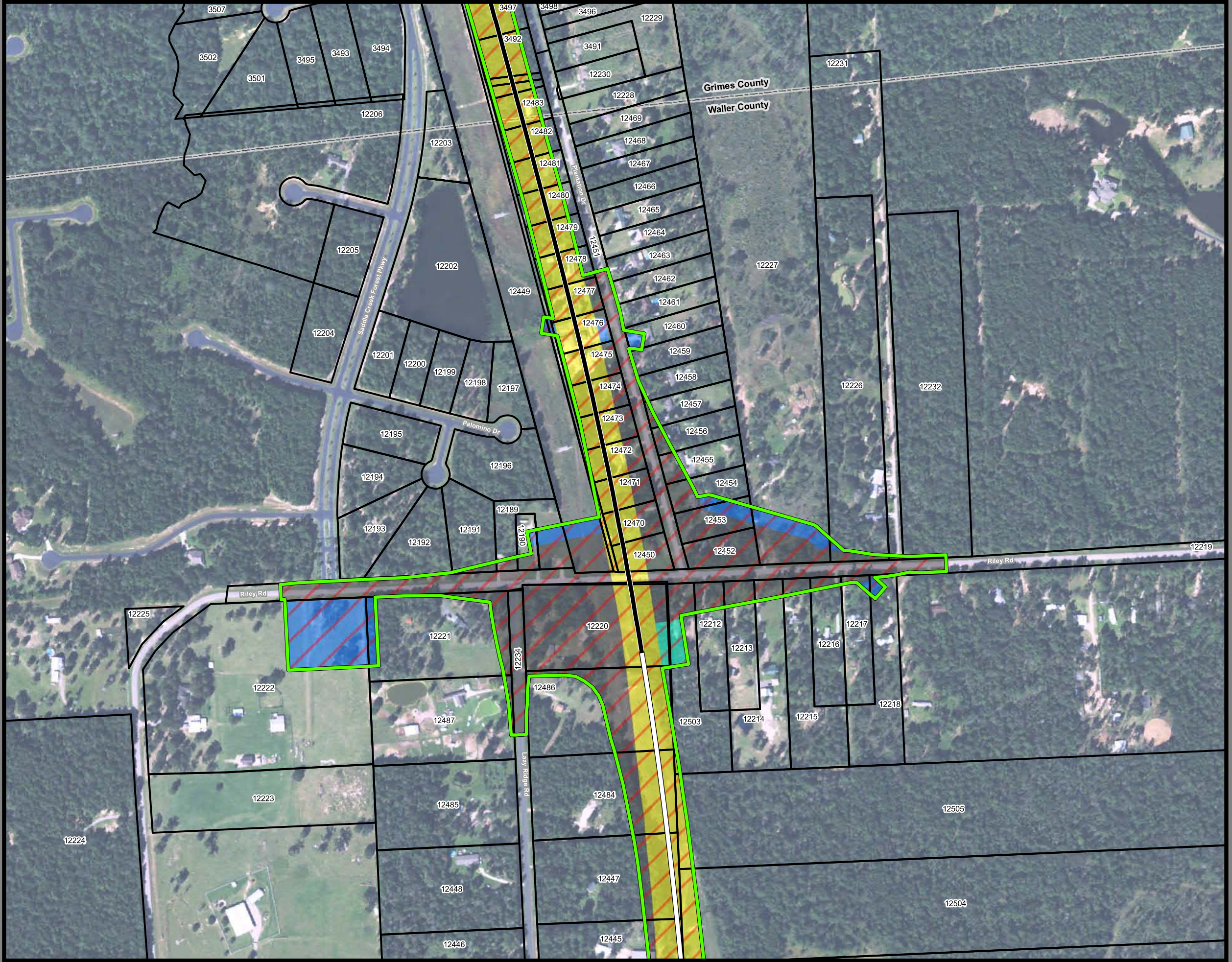
<b>Track Configuration</b>	<b>Limits of Disturbance by Discipline</b>
— Viaduct	Yellow Rail
— Embankment	Grey Highway
— Cut	Pink Train Maintenance Facility
<b>Limits of Disturbance by Segment</b>	Brown Maintenance of Way Facility
Green Segment 1	Cyan Systems*
Pink Segment 2A	Orange Utilities
Yellow Segment 2B	Blue Hydro/Drainage
Cyan Segment 3A	Green Station
Orange Segment 3B	Purple Structures
Blue Segment 3C	Light Blue Temporary Construction
Purple Segment 4	
Green Segment 5	
<b>Limits of Disturbance by Impact Type</b>	
Red diagonal lines Permanent	
Green diagonal lines Temporary	
Black line with cross-ticks Railroad	
Black outline Property Boundary	
Grey outline County Boundary	

**Property ID** -This is a unique identifier that corresponds with the Property identification number.

\*Systems data includes associated systems and facilities for the HSR, such as ATP, communication systems, SP, SSP and TPSS.

Data Sources: Parcel Data - Contract Land Staff - April 26, 2017  
Aerial Imagery: USDA NAIP 2014





**Dallas to Houston  
High-Speed Rail Project  
Project Footprint  
Segment 5  
Sheet 473 of 536**

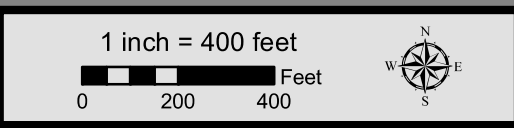
**Legend**

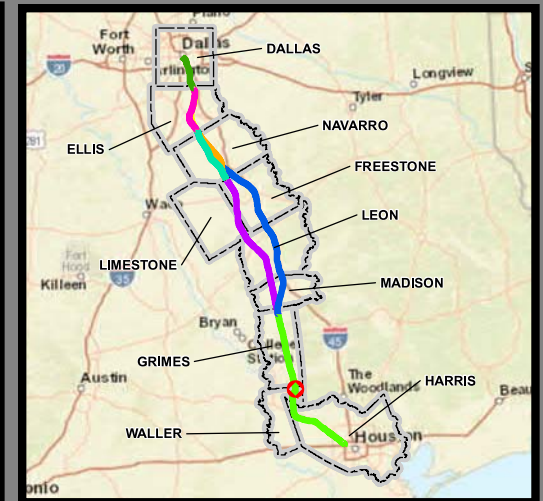
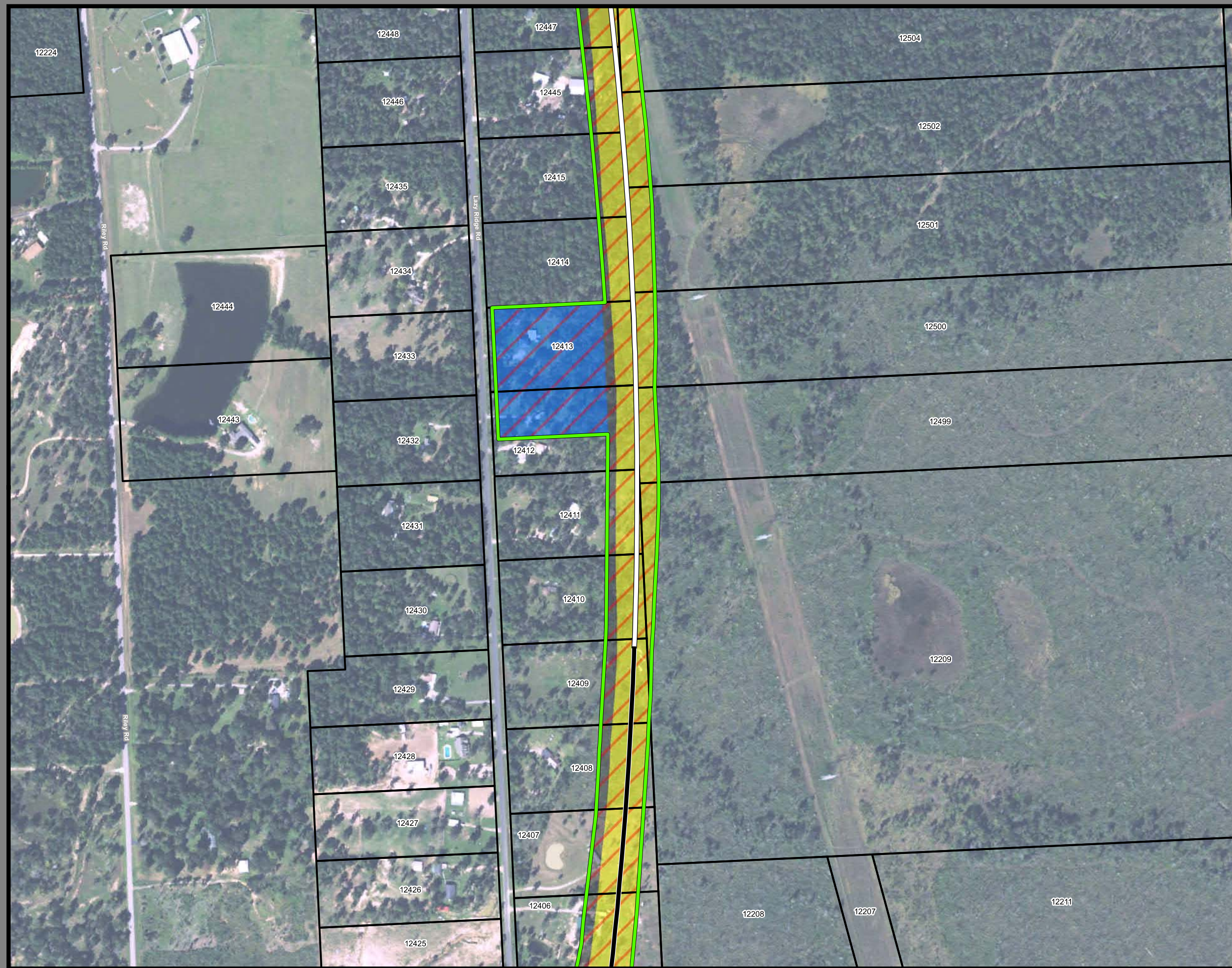
<b>Track Configuration</b>	<b>Limits of Disturbance by Discipline</b>
— Viaduct	■ Rail
— Embankment	■ Highway
— Cut	■ Train Maintenance Facility
<b>Limits of Disturbance by Segment</b>	■ Maintenance of Way Facility
■ Segment 1	■ Systems*
■ Segment 2A	■ Utilities
■ Segment 2B	■ Hydro/Drainage
■ Segment 3A	■ Station
■ Segment 3B	■ Structures
■ Segment 3C	■ Temporary Construction
■ Segment 4	
■ Segment 5	
<b>Limits of Disturbance by Impact Type</b>	
▨ Permanent	
▨ Temporary	
— Railroad	
— Property Boundary	
— County Boundary	

**Property ID** -This is a unique identifier that corresponds with the Property identification number.

\*Systems data includes associated systems and facilities for the HSR, such as ATP, communication systems, SP, SSP and TPSS.

**Data Sources:** Parcel Data - Contract Land Staff - April 26, 2017  
**Aerial Imagery:** USDA NAIP 2014





**Dallas to Houston  
High-Speed Rail Project**  
Project Footprint  
Segment 5  
Sheet 474 of 536

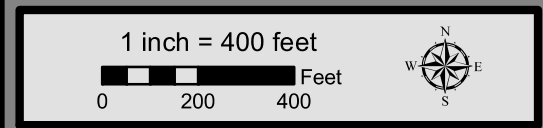
**Legend**

<b>Track Configuration</b>	<b>Limits of Disturbance by Discipline</b>
— Viaduct	Yellow: Rail
— Embankment	Grey: Highway
— Cut	Pink: Train Maintenance Facility
<b>Limits of Disturbance by Segment</b>	Brown: Maintenance of Way Facility
Green: Segment 1	Cyan: Systems*
Pink: Segment 2A	Orange: Utilities
Yellow: Segment 2B	Blue: Hydro/Drainage
Cyan: Segment 3A	Green: Station
Orange: Segment 3B	Purple: Structures
Blue: Segment 3C	Light Pink: Temporary Construction
Purple: Segment 4	
Green: Segment 5	
<b>Limits of Disturbance by Impact Type</b>	
Red Hatched: Permanent	
Green Hatched: Temporary	
— Railroad	
— Property Boundary	
— County Boundary	

**Property ID** -This is a unique identifier that corresponds with the Property identification number.

\*Systems data includes associated systems and facilities for the HSR, such as ATP, communication systems, SP, SSP and TPSS.

**Data Sources:** Parcel Data - Contract Land Staff - April 26, 2017  
**Aerial Imagery:** USDA NAIP 2014





**Dallas to Houston  
High-Speed Rail Project  
Project Footprint  
Segment 5  
Sheet 475 of 536**

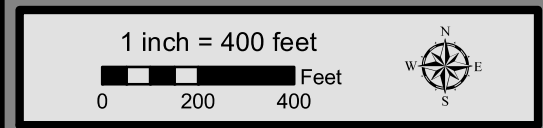
**Legend**

<b>Track Configuration</b>	<b>Limits of Disturbance by Discipline</b>
— Viaduct	Yellow: Rail
— Embankment	Grey: Highway
— Cut	Pink: Train Maintenance Facility
<b>Limits of Disturbance by Segment</b>	Brown: Maintenance of Way Facility
Green: Segment 1	Cyan: Systems*
Pink: Segment 2A	Orange: Utilities
Yellow: Segment 2B	Blue: Hydro/Drainage
Cyan: Segment 3A	Green: Station
Orange: Segment 3B	Purple: Structures
Blue: Segment 3C	Light Pink: Temporary Construction
Purple: Segment 4	
Green: Segment 5	
<b>Limits of Disturbance by Impact Type</b>	
Red Diagonal Lines: Permanent	
Green Diagonal Lines: Temporary	
— Railroad	
— Property Boundary	
- - - County Boundary	

**Property ID** -This is a unique identifier that corresponds with the Property identification number.

\*Systems data includes associated systems and facilities for the HSR, such as ATP, communication systems, SP, SSP and TPSS.

**Data Sources:** Parcel Data - Contract Land Staff - April 26, 2017  
**Aerial Imagery:** USDA NAIP 2014





**Dallas to Houston**  
**High-Speed Rail Project**  
*Project Footprint*  
 Segment 5  
**Sheet 476 of 536**

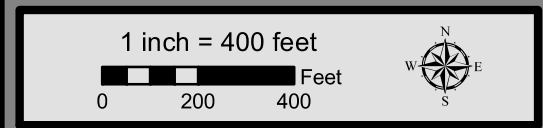
**Legend**

<p><b>Track Configuration</b></p> <ul style="list-style-type: none"> <li> Viaduct</li> <li> Embankment</li> <li> Cut</li> </ul> <p><b>Limits of Disturbance by Segment</b></p> <ul style="list-style-type: none"> <li> Segment 1</li> <li> Segment 2A</li> <li> Segment 2B</li> <li> Segment 3A</li> <li> Segment 3B</li> <li> Segment 3C</li> <li> Segment 4</li> <li> Segment 5</li> </ul> <p><b>Limits of Disturbance by Impact Type</b></p> <ul style="list-style-type: none"> <li> Permanent</li> <li> Temporary</li> </ul> <p> Railroad</p> <p> Property Boundary</p> <p> County Boundary</p>	<p><b>Limits of Disturbance by Discipline</b></p> <ul style="list-style-type: none"> <li> Rail</li> <li> Highway</li> <li> Train Maintenance Facility</li> <li> Maintenance of Way Facility</li> <li> Systems*</li> <li> Utilities</li> <li> Hydro/Drainage</li> <li> Station</li> <li> Structures</li> <li> Temporary Construction</li> </ul>
---	--

**Property ID** -This is a unique identifier that corresponds with the Property identification number.

\*Systems data includes associated systems and facilities for the HSR, such as ATP, communication systems, SP, SSP and TPSS.

**Data Sources:** Parcel Data - Contract Land Staff - April 26, 2017  
**Aerial Imagery:** USDA NAIP 2014





**Dallas to Houston**  
**High-Speed Rail Project**  
*Project Footprint*  
 Segment 5  
**Sheet 477 of 536**

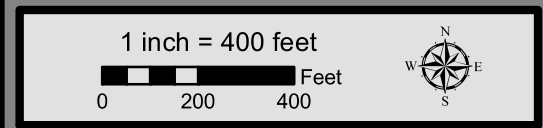
**Legend**

<p><b>Track Configuration</b></p> <ul style="list-style-type: none"> <li>— Viaduct</li> <li>— Embankment</li> <li>— Cut</li> </ul> <p><b>Limits of Disturbance by Segment</b></p> <ul style="list-style-type: none"> <li>Segment 1</li> <li>Segment 2A</li> <li>Segment 2B</li> <li>Segment 3A</li> <li>Segment 3B</li> <li>Segment 3C</li> <li>Segment 4</li> <li>Segment 5</li> </ul> <p><b>Limits of Disturbance by Impact Type</b></p> <ul style="list-style-type: none"> <li>Permanent</li> <li>Temporary</li> </ul> <p>— Railroad</p> <p>— Property Boundary</p> <p>— County Boundary</p>	<p><b>Limits of Disturbance by Discipline</b></p> <ul style="list-style-type: none"> <li>Rail</li> <li>Highway</li> <li>Train Maintenance Facility</li> <li>Maintenance of Way Facility</li> <li>Systems*</li> <li>Utilities</li> <li>Hydro/Drainage</li> <li>Station</li> <li>Structures</li> <li>Temporary Construction</li> </ul>
---	--

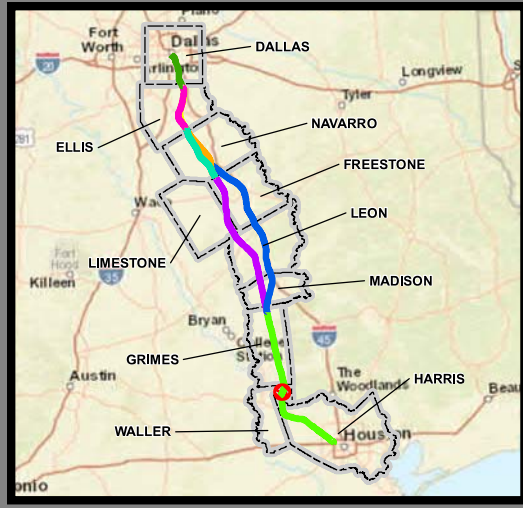
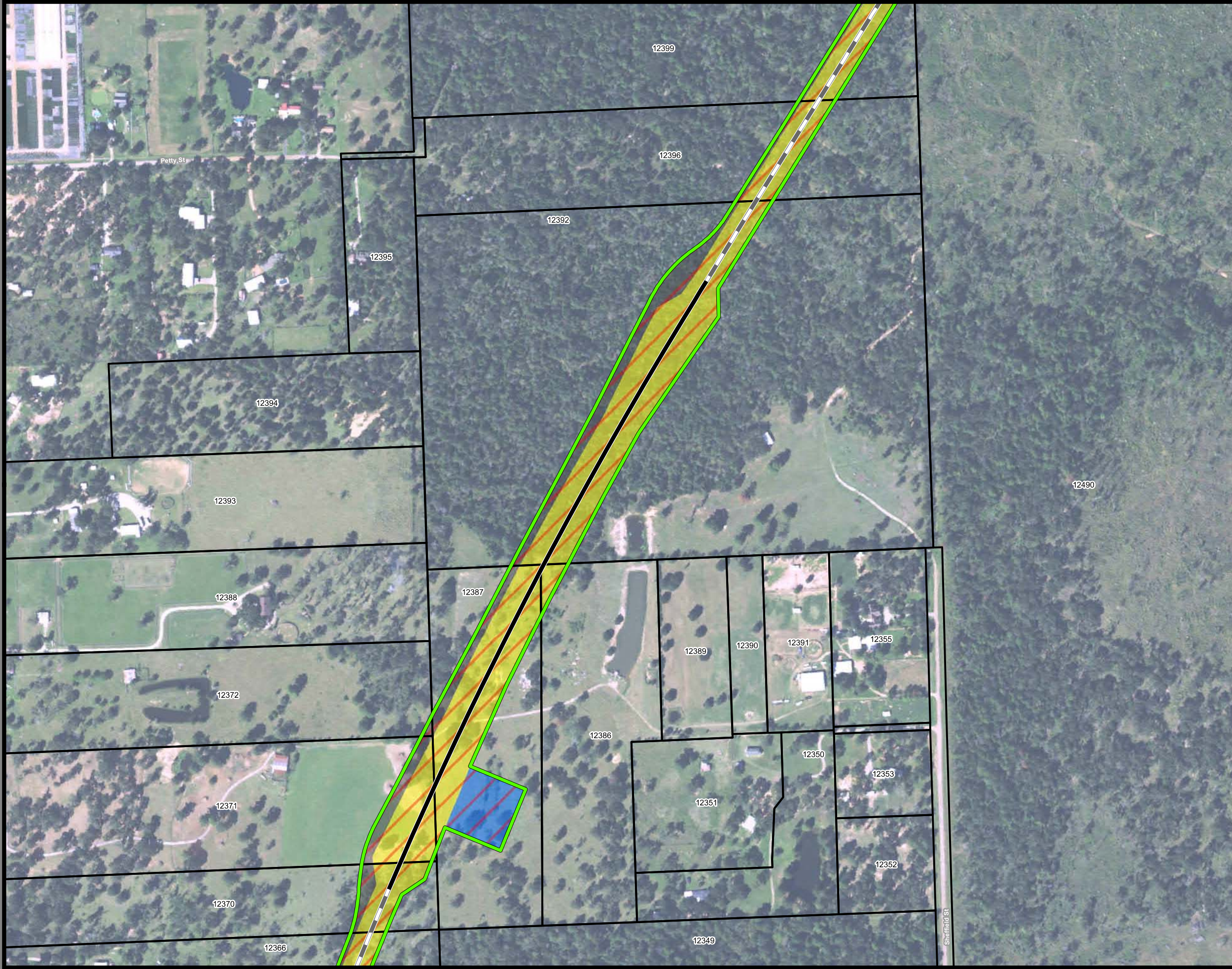
**Property ID** -This is a unique identifier that corresponds with the Property identification number.

\*Systems data includes associated systems and facilities for the HSR, such as ATP, communication systems, SP, SSP and TPSS.

**Data Sources:** Parcel Data - Contract Land Staff - April 26, 2017  
**Aerial Imagery:** USDA NAIP 2014







**Dallas to Houston  
High-Speed Rail Project  
Project Footprint  
Segment 5  
Sheet 478 of 536**

**Legend**

<b>Track Configuration</b>	<b>Limits of Disturbance by Discipline</b>
— Viaduct	Yellow Rail
— Embankment	Grey Highway
— Cut	Pink Train Maintenance Facility
<b>Limits of Disturbance by Segment</b>	Brown Maintenance of Way Facility
Green Segment 1	Cyan Systems*
Pink Segment 2A	Orange Utilities
Yellow Segment 2B	Blue Hydro/Drainage
Cyan Segment 3A	Green Station
Orange Segment 3B	Purple Structures
Blue Segment 3C	Light Pink Temporary Construction
Purple Segment 4	
Light Green Segment 5	
<b>Limits of Disturbance by Impact Type</b>	
Red Diagonal Permanent	
Green Diagonal Temporary	
Black Railroad	
Black Property Boundary	
Grey County Boundary	

**Property ID** -This is a unique identifier that corresponds with the Property identification number.

\*Systems data includes associated systems and facilities for the HSR, such as ATP, communication systems, SP, SSP and TPSS.

**Data Sources:** Parcel Data - Contract Land Staff - April 26, 2017  
**Aerial Imagery:** USDA NAIP 2014





**Dallas to Houston  
High-Speed Rail Project  
Project Footprint  
Segment 5  
Sheet 479 of 536**

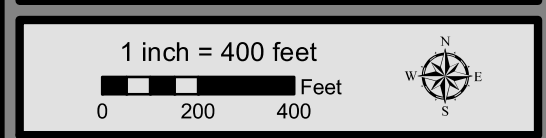
**Legend**

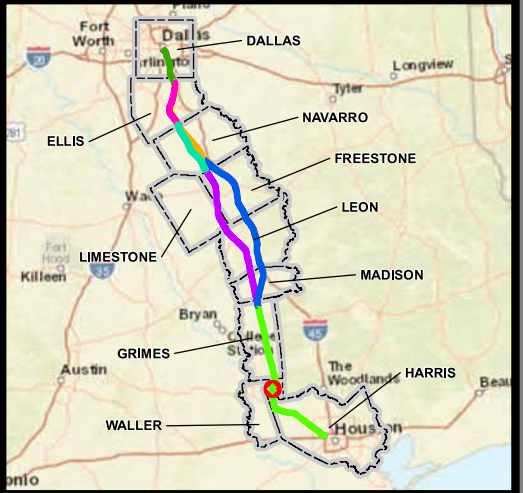
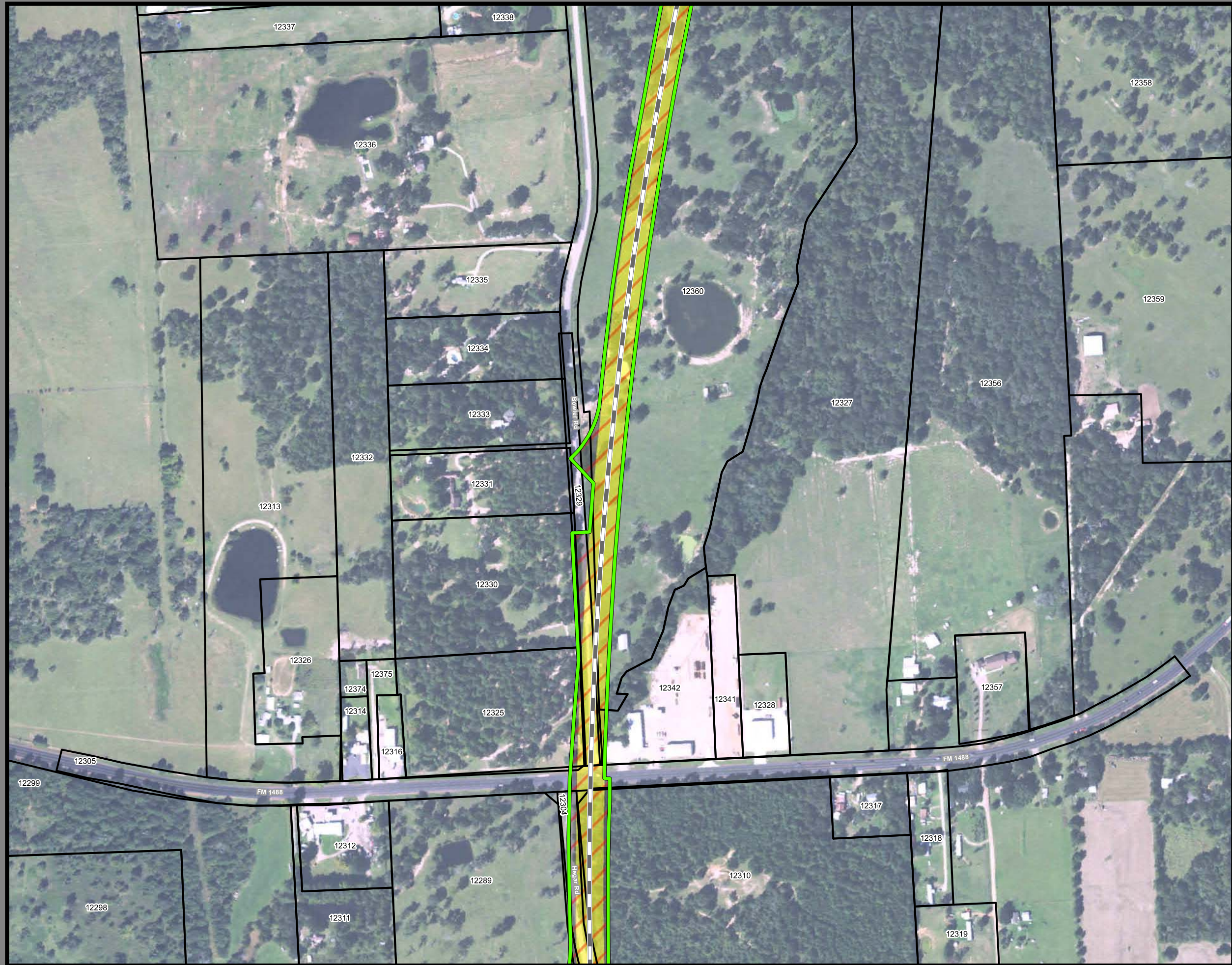
<b>Track Configuration</b>	<b>Limits of Disturbance by Discipline</b>
— Viaduct	Yellow Rail
— Embankment	Grey Highway
— Cut	Pink Train Maintenance Facility
<b>Limits of Disturbance by Segment</b>	Brown Maintenance of Way Facility
Green Segment 1	Cyan Systems*
Pink Segment 2A	Orange Utilities
Yellow Segment 2B	Blue Hydro/Drainage
Cyan Segment 3A	Green Station
Orange Segment 3B	Purple Structures
Blue Segment 3C	Light Pink Temporary Construction
Purple Segment 4	
Green Segment 5	
<b>Limits of Disturbance by Impact Type</b>	
Red/White Diagonal Permanent	
Green/White Diagonal Temporary	
Black Railroad	
Black Property Boundary	
Grey County Boundary	

**Property ID** -This is a unique identifier that corresponds with the Property identification number.

\*Systems data includes associated systems and facilities for the HSR, such as ATP, communication systems, SP, SSP and TPSS.

**Data Sources:** Parcel Data - Contract Land Staff - April 26, 2017  
**Aerial Imagery:** USDA NAIP 2014





**Dallas to Houston  
High-Speed Rail Project  
Project Footprint  
Segment 5  
Sheet 480 of 536**

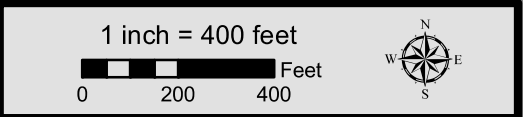
**Legend**

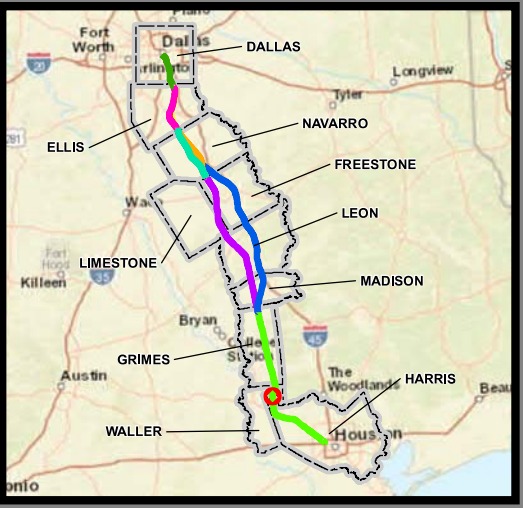
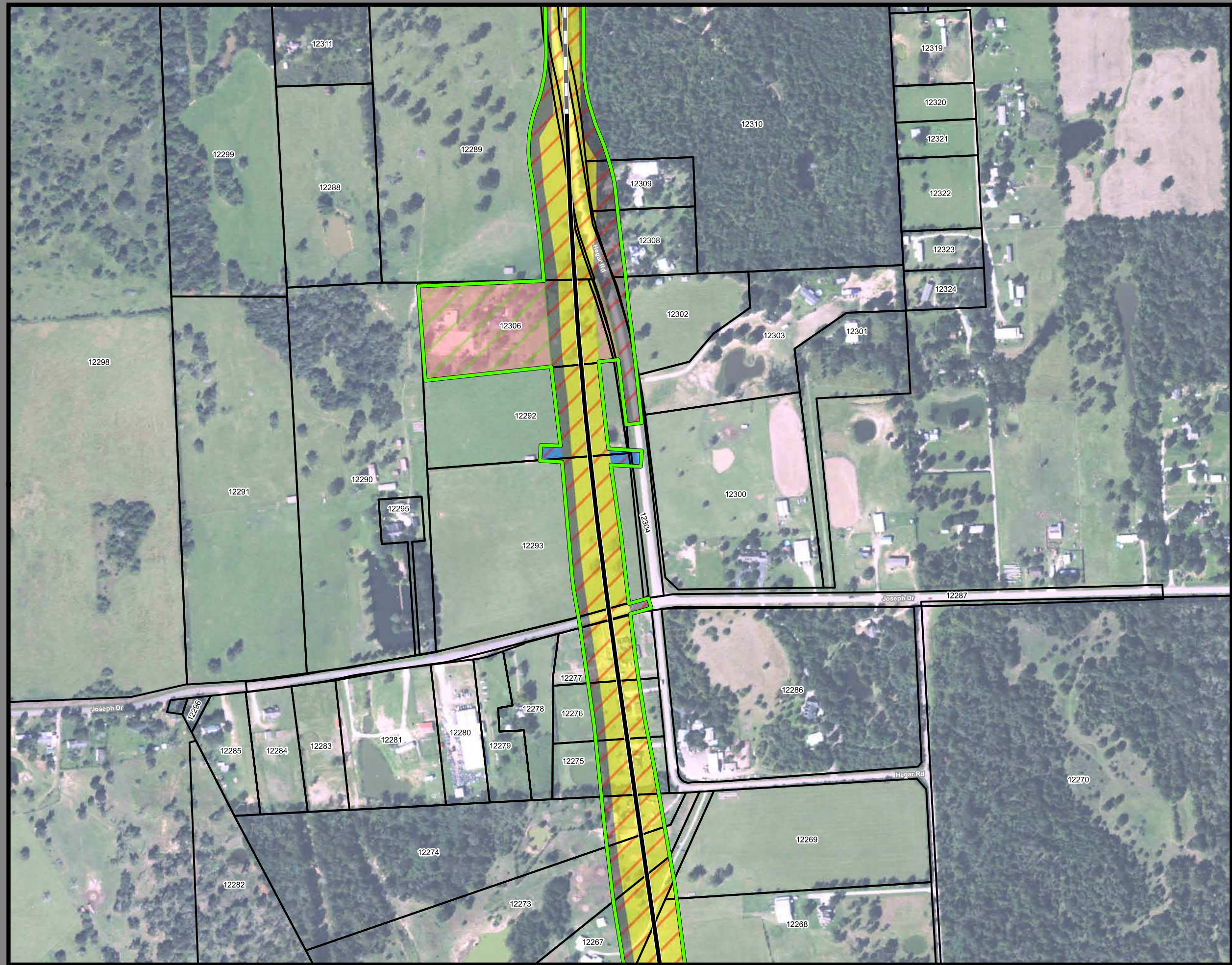
<b>Track Configuration</b>	<b>Limits of Disturbance by Discipline</b>
— Viaduct	Yellow: Rail
— Embankment	Grey: Highway
— Cut	Pink: Train Maintenance Facility
<b>Limits of Disturbance by Segment</b>	Brown: Maintenance of Way Facility
Green: Segment 1	Cyan: Systems*
Pink: Segment 2A	Orange: Utilities
Yellow: Segment 2B	Blue: Hydro/Drainage
Cyan: Segment 3A	Green: Station
Orange: Segment 3B	Purple: Structures
Blue: Segment 3C	Light Blue: Temporary Construction
Purple: Segment 4	
Green: Segment 5	
<b>Limits of Disturbance by Impact Type</b>	
Red Hatched: Permanent	
Green Hatched: Temporary	
— Railroad	
— Property Boundary	
— County Boundary	

**Property ID** - This is a unique identifier that corresponds with the Property identification number.

\*Systems data includes associated systems and facilities for the HSR, such as ATP, communication systems, SP, SSP and TPSS.

**Data Sources:** Parcel Data - Contract Land Staff - April 26, 2017  
**Aerial Imagery:** USDA NAIP 2014





**Dallas to Houston  
High-Speed Rail Project  
Project Footprint  
Segment 5  
Sheet 481 of 536**

**Legend**

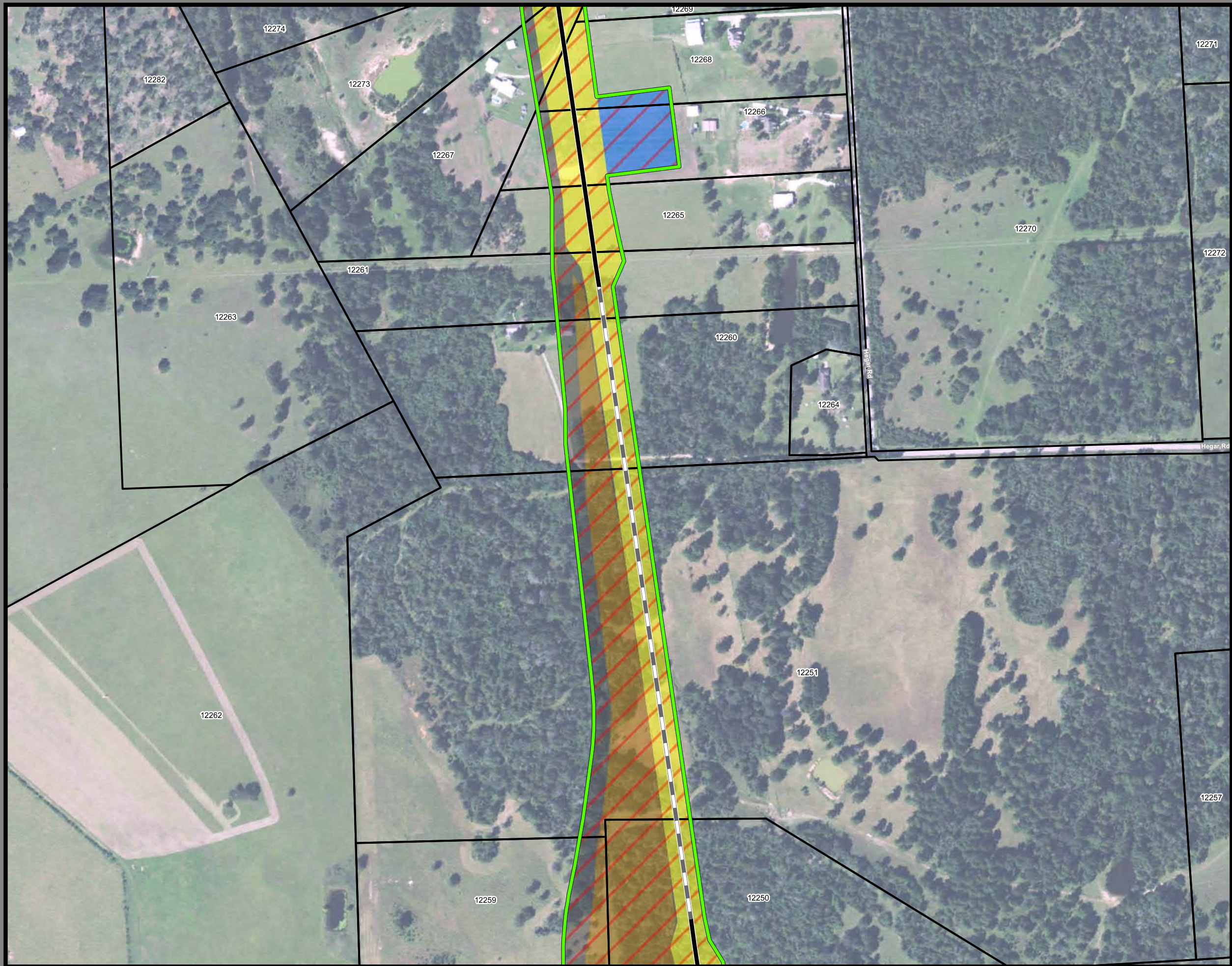
<b>Track Configuration</b>	<b>Limits of Disturbance by Discipline</b>
— Viaduct	Yellow: Rail
— Embankment	Grey: Highway
— Cut	Pink: Train Maintenance Facility
<b>Limits of Disturbance by Segment</b>	Brown: Maintenance of Way Facility
Green: Segment 1	Cyan: Systems*
Pink: Segment 2A	Orange: Utilities
Yellow: Segment 2B	Blue: Hydro/Drainage
Cyan: Segment 3A	Green: Station
Orange: Segment 3B	Purple: Structures
Blue: Segment 3C	Light Pink: Temporary Construction
Purple: Segment 4	
Green: Segment 5	
<b>Limits of Disturbance by Impact Type</b>	
Red Hatched: Permanent	
Green Hatched: Temporary	
Black Line: Railroad	
Black Outline: Property Boundary	
Grey Outline: County Boundary	

**Property ID** -This is a unique identifier that corresponds with the Property identification number.

\*Systems data includes associated systems and facilities for the HSR, such as ATP, communication systems, SP, SSP and TPSS.

**Data Sources:** Parcel Data - Contract Land Staff - April 26, 2017  
**Aerial Imagery:** USDA NAIP 2014





**Dallas to Houston  
High-Speed Rail Project**  
Project Footprint  
Segment 5  
Sheet 482 of 536

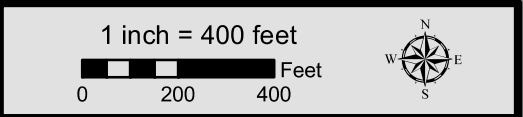
**Legend**

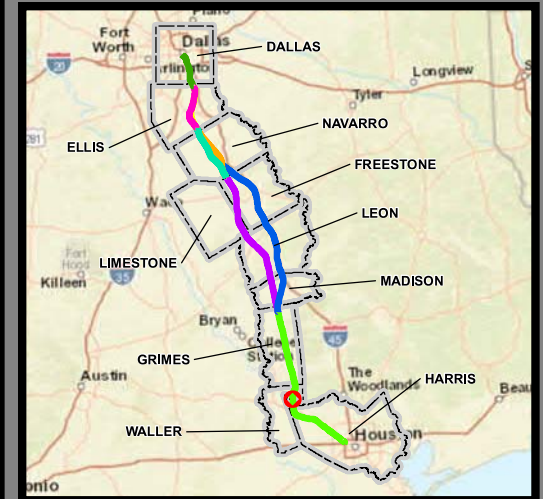
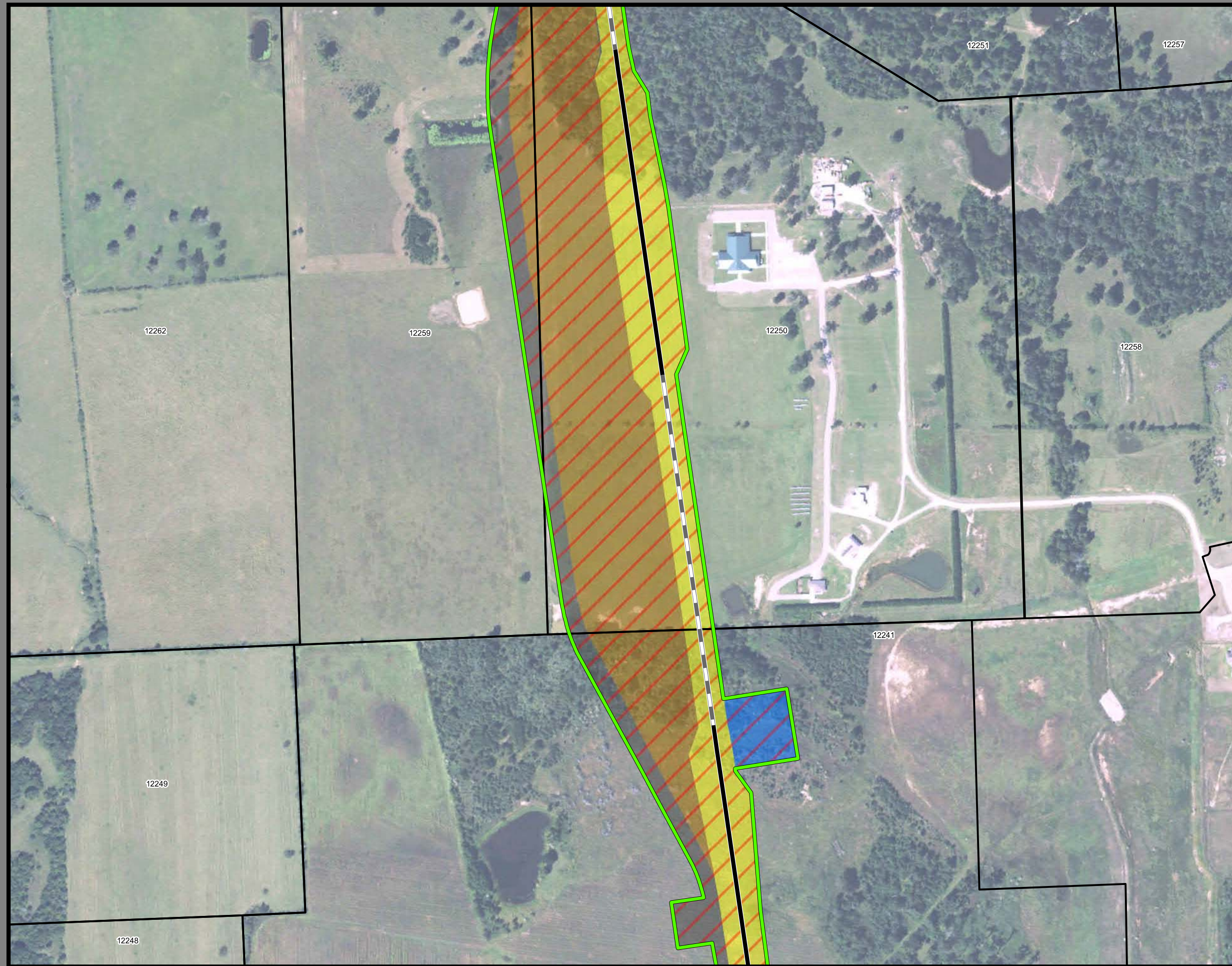
<b>Track Configuration</b>	<b>Limits of Disturbance by Discipline</b>
— Viaduct	Yellow: Rail
— Embankment	Grey: Highway
— Cut	Pink: Train Maintenance Facility
<b>Limits of Disturbance by Segment</b>	Brown: Maintenance of Way Facility
Green: Segment 1	Cyan: Systems*
Pink: Segment 2A	Orange: Utilities
Yellow: Segment 2B	Blue: Hydro/Drainage
Cyan: Segment 3A	Green: Station
Orange: Segment 3B	Purple: Structures
Blue: Segment 3C	Light Pink: Temporary Construction
Purple: Segment 4	
Green: Segment 5	
<b>Limits of Disturbance by Impact Type</b>	
Red Diagonal Hatching: Permanent	
Green Diagonal Hatching: Temporary	
— Railroad	
— Property Boundary	
— County Boundary	

**Property ID** -This is a unique identifier that corresponds with the Property identification number.

\*Systems data includes associated systems and facilities for the HSR, such as ATP, communication systems, SP, SSP and TPSS.

**Data Sources:** Parcel Data - Contract Land Staff - April 26, 2017  
**Aerial Imagery:** USDA NAIP 2014





**Dallas to Houston  
High-Speed Rail Project  
Project Footprint  
Segment 5  
Sheet 483 of 536**

**Legend**

<b>Track Configuration</b>	<b>Limits of Disturbance by Discipline</b>
— Viaduct	Yellow: Rail
— Embankment	Grey: Highway
— Cut	Pink: Train Maintenance Facility
<b>Limits of Disturbance by Segment</b>	Brown: Maintenance of Way Facility
Green: Segment 1	Cyan: Systems*
Pink: Segment 2A	Orange: Utilities
Yellow: Segment 2B	Blue: Hydro/Drainage
Light Blue: Segment 3A	Green: Station
Orange: Segment 3B	Purple: Structures
Blue: Segment 3C	Light Purple: Temporary Construction
Purple: Segment 4	
Green: Segment 5	
<b>Limits of Disturbance by Impact Type</b>	
Red Hatched: Permanent	
Green Hatched: Temporary	
Black Line: Railroad	
Black Outline: Property Boundary	
Grey Outline: County Boundary	

**Property ID** -This is a unique identifier that corresponds with the Property identification number.

\*Systems data includes associated systems and facilities for the HSR, such as ATP, communication systems, SP, SSP and TPSS.

**Data Sources:** Parcel Data - Contract Land Staff - April 26, 2017  
**Aerial Imagery:** USDA NAIP 2014

