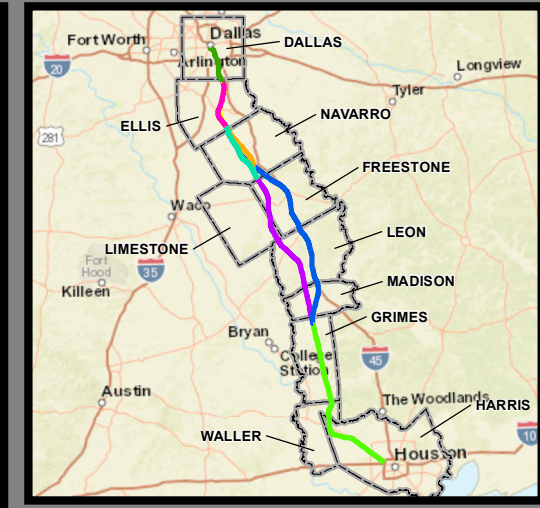
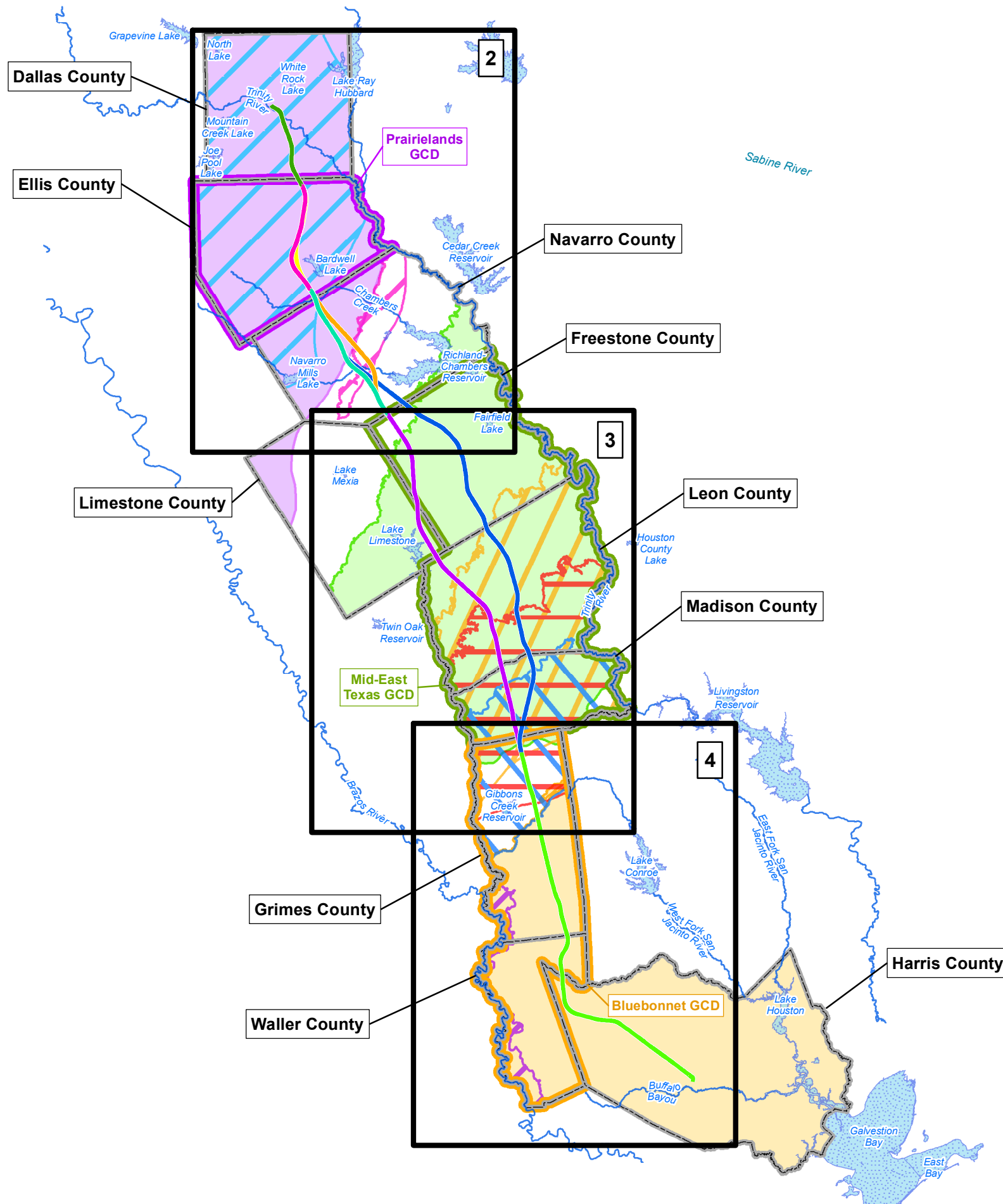


**Dallas to Houston High-Speed Rail
Draft Environmental Impact Statement**

**Appendix D:
Groundwater Resources**



**Federal Railroad
Administration**



**Dallas to Houston
High-Speed Rail Project
Groundwater Resources**

Sheet 1 of 4

Legend

Map Index

Alternative Segments

- Segment 1
- Segment 2A
- Segment 2B
- Segment 3A
- Segment 3B
- Segment 3C
- Segment 4
- Segment 5

Groundwater Conservation Districts (GCD)

- Prairielands GCD
- Mid-East Texas GCD
- Bluebonnet GCD

Minor Aquifers

- Woodbine
- Nacatoch
- Queen City
- Sparta
- Yegua Jackson
- Brazos River Alluvium

Major Aquifers

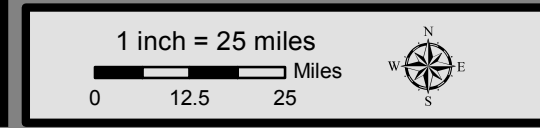
- Trinity
- Carrizo
- Gulf Coast

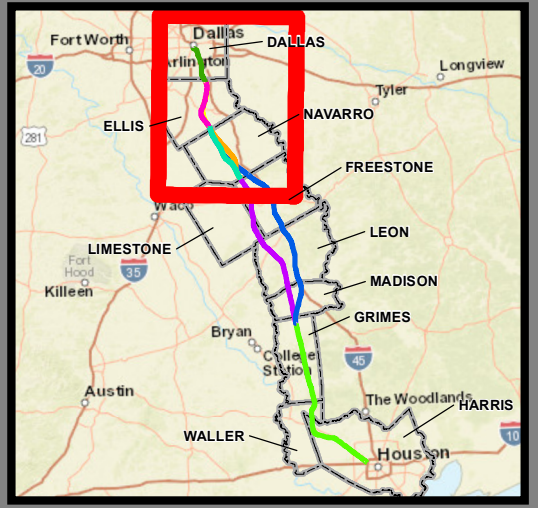
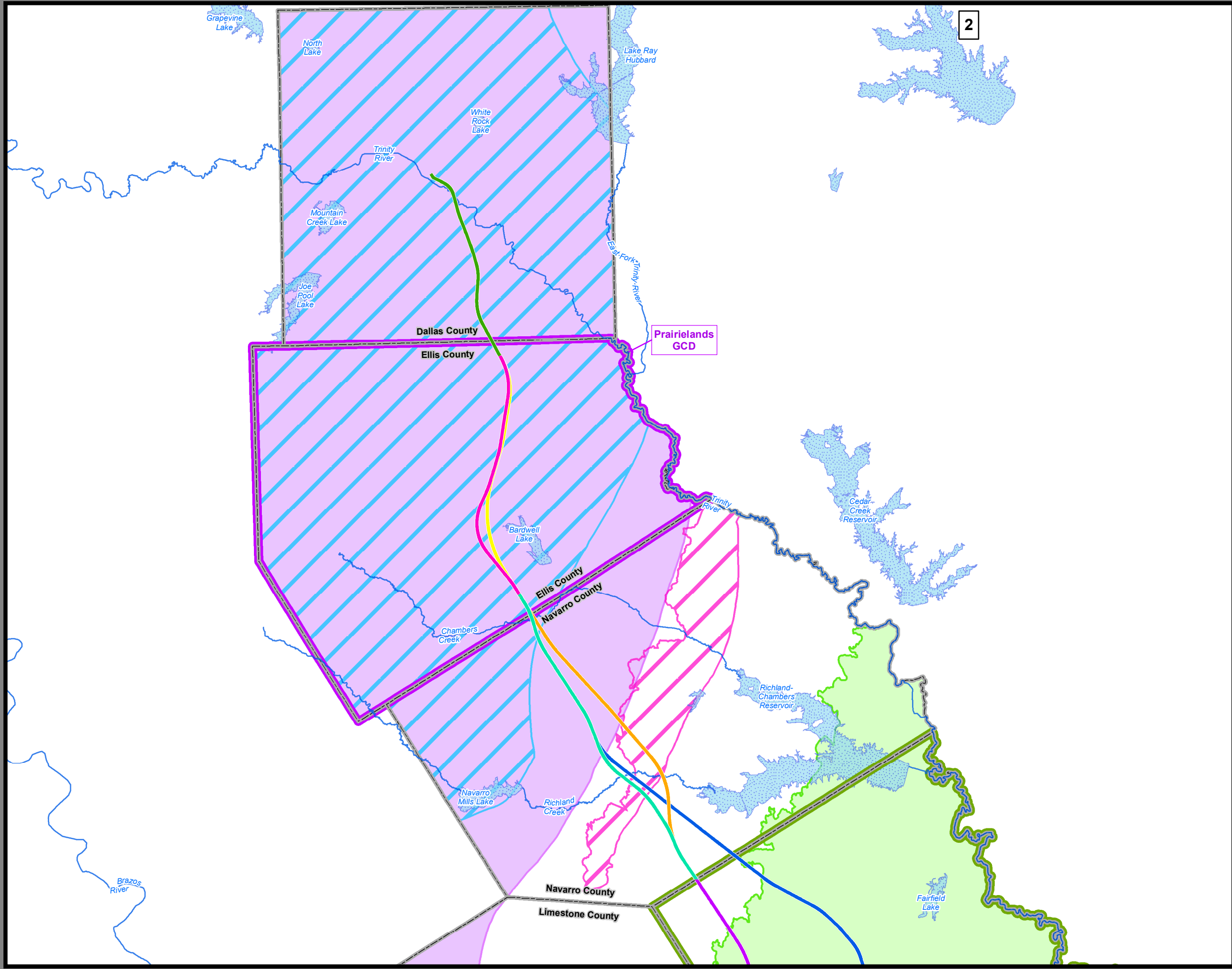
River/Stream

Waterbody

County Boundary

Data Sources: TWDB, TCEQ, USGS





**Dallas to Houston
High-Speed Rail Project
Groundwater Resources**

Sheet 2 of 4

Legend

Alternative Segments

- Segment 1
- Segment 2A
- Segment 2B
- Segment 3A
- Segment 3B
- Segment 3C
- Segment 4
- Segment 5

Groundwater Conservation Districts (GCD)

- Prairielands GCD
- Mid-East Texas GCD
- Bluebonnet GCD

Minor Aquifers

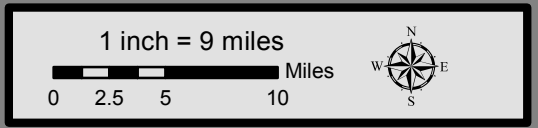
- Woodbine
- Nacatoch
- Queen City
- Sparta
- Yegua Jackson
- Brazos River Alluvium

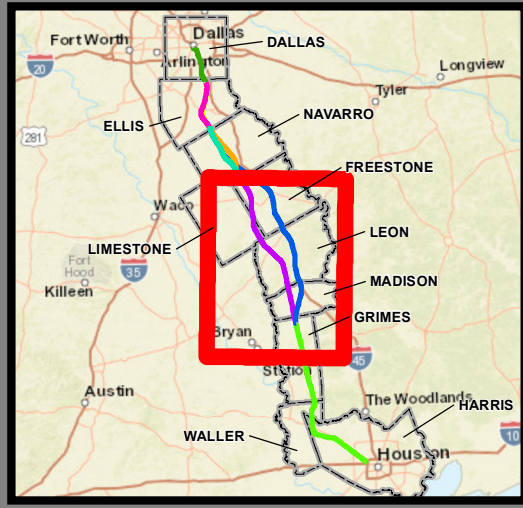
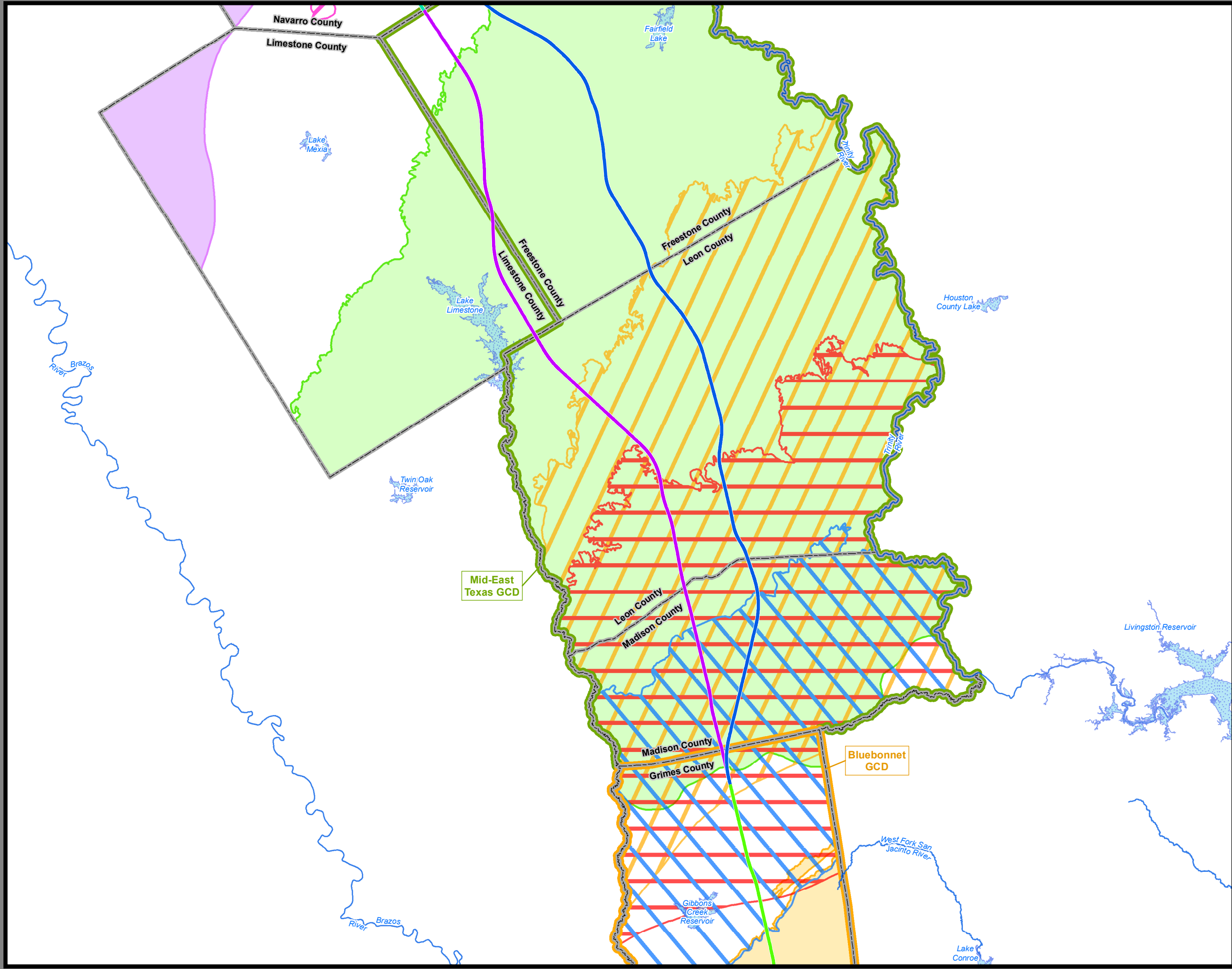
Major Aquifers

- Trinity
- Carrizo
- Gulf Coast

River/Stream
Waterbody
County Boundary

Data Sources: TWDB, TCEQ, USGS





**Dallas to Houston
High-Speed Rail Project
Groundwater Resources**

Sheet 3 of 4

Legend

Alternative Segments

- Segment 1
- Segment 2A
- Segment 2B
- Segment 3A
- Segment 3B
- Segment 3C
- Segment 4
- Segment 5

Groundwater Conservation Districts (GCD)

- Prairielands GCD
- Mid-East Texas GCD
- Bluebonnet GCD

Minor Aquifers

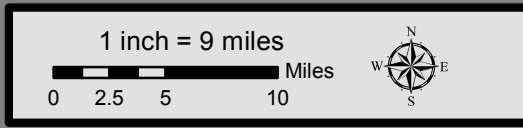
- Woodbine
- Nacatoch
- Queen City
- Sparta
- Yegua Jackson
- Brazos River Alluvium

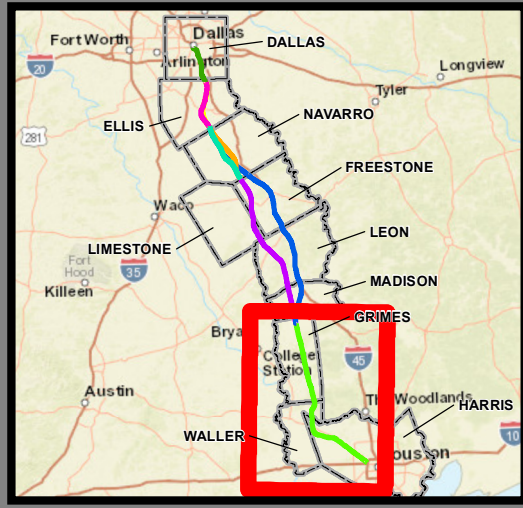
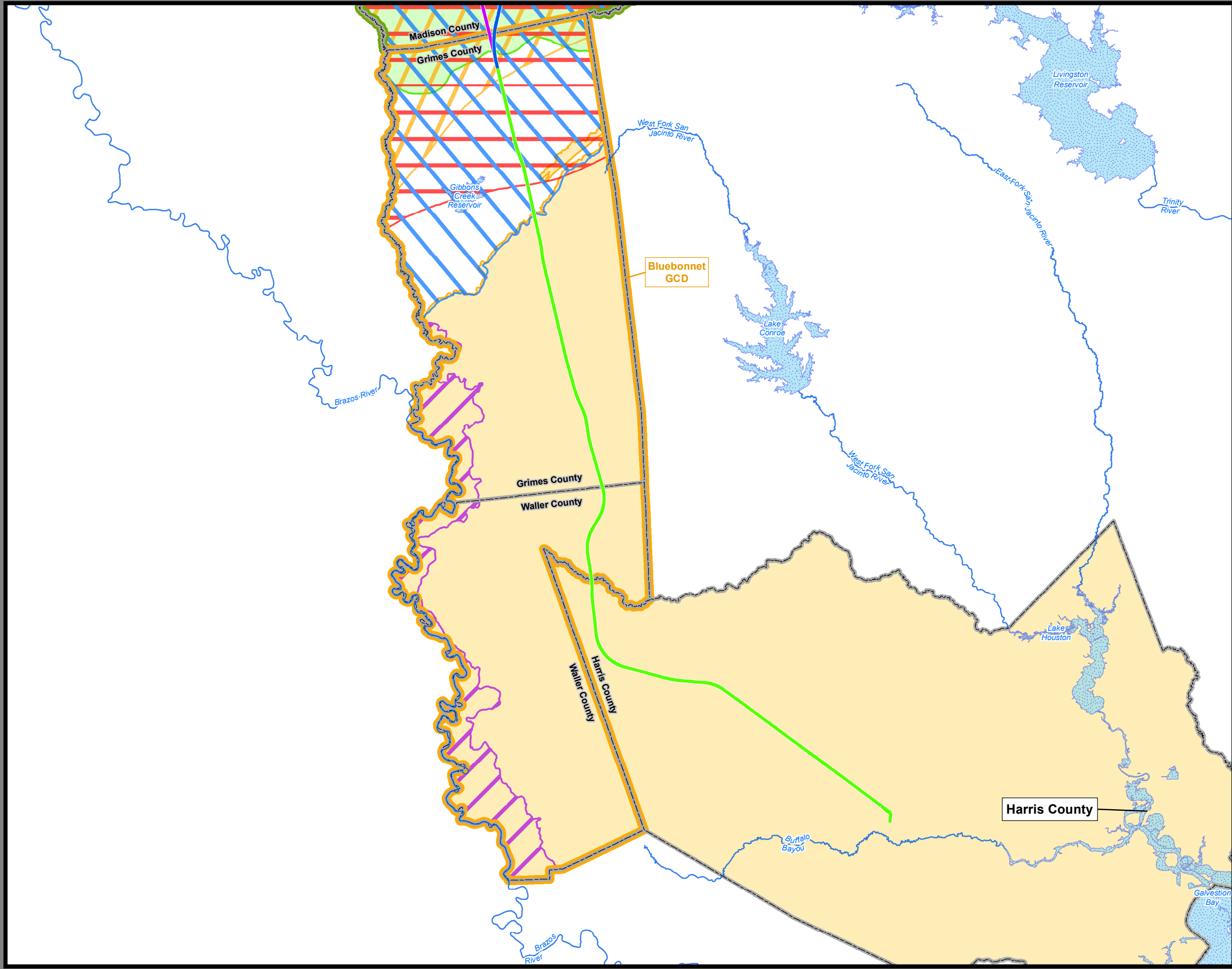
Major Aquifers

- Trinity
- Carrizo
- Gulf Coast

- River/Stream
- Waterbody
- County Boundary

Data Sources: TWDB, TCEQ, USGS





**Dallas to Houston
High-Speed Rail Project
Groundwater Resources**

Sheet 4 of 4

Legend

Alternative Segments

- Segment 1
- Segment 2A
- Segment 2B
- Segment 3A
- Segment 3B
- Segment 3C
- Segment 4
- Segment 5

Groundwater Conservation Districts (GCD)

- Praeland GCD
- Mid-East Texas GCD
- Bluebonnet GCD

Minor Aquifers

- Woodbine
- Nacatoch
- Queen City
- Sparta
- Yegua Jackson
- Brazos River Alluvium

Major Aquifers

- Trinity
- Carrizo
- Gulf Coast

River/Stream

Waterbody

County Boundary

Data Sources: TWDB, TCEQ, USGS

