




Existing view from Hill O' Many Stanes Distance to nearest turbine: 24.44 km (Stevenson) Camera: Canon EOS 5D Mark II Focal Length: 50mm Horizontal Field of View: 72 degrees Camera Height: 1.5m Date: 03/09/11 Time: 15:04



Computer generated wireframe showing the proposed developments Telford (Red), Stevenson (Blue) and MacColl (Green) and other operational wind farm turbines in black

Important Viewing Instructions

The photograph is a composite image made up of 5 No 50mm photographs joined together horizontally to form an overall field of view which is wider than that seen in detail by the human eye. For correct perspective viewing, these images must be viewed at an exact distance of 314 mm with one eye whilst curving the image in and exact arc of 72 degrees. This image should only be assessed in the real landscape from the same viewpoint.

Figure 8.4-18 (page 2 of 2)
Viewpoint 6: Hill O'Many Stanes

Photograph and Wireframe
Layout Scenario 4c

Reproduced from Ordnance Survey Landform Profile digital terrain height data © Crown Copyright 2012. All rights reserved. Licence Number 0100034870

© COPYRIGHT STATEMENT: Moray Offshore Renewables Ltd © 2012. This document is the property of contractors and sub-contractors and shall not be reproduced nor transmitted without prior written approval.

Reproduced from 1:25,000 Ordnance Survey digital map data © Crown Copyright 2012. All rights reserved. Licence Number 0100031673



Viewpoint 7: Lybster (end of Main Street)

OSGB Grid Reference: 324843 E 935082 N

Distance to nearest turbine: 26.88 km

AOD: c 54 m

View from end of Main Street in Lybster



Moray Offshore Renewables Ltd

Scale in metres: 1: 20,000



Geodetic Parameters: WGS84 UTM Zone 30N

Produced: LT

Reviewed: SM

Approved: SM

Date: 09/07/2012

Revision: B

Ref: 8460001-PPW0201-OPE-MAP-058




Figure 8.4-19 (page 1 of 3)
Viewpoint 7: Lybster
 (end of Main Street) Location

Moray Offshore
Renewables Ltd



Existing view from Lybster (end of Main Street) Distance to nearest turbine: 26.88 km (Stevenson) Camera: Canon EOS 5D Mark II Focal Length: 50mm Horizontal Field of View: 72 degrees Camera Height: 1.5m Date: 08/09/11 Time: 16:56



Computer generated wireframe showing the proposed developments Telford (Red), Stevenson (Blue) and MacColl (Green) and other operational wind farm turbines in black

Important Viewing Instructions
 The photograph is a composite image made up of 5 No 50mm photographs joined together horizontally to form an overall field of view which is wider than that seen in detail by the human eye. For correct perspective viewing, these images must be viewed at an exact distance of 314 mm with one eye whilst curving the image in and exact arc of 72 degrees. This image should only be assessed in the real landscape from the same viewpoint.

Figure 8.4-19 (page 2 of 3)
 Viewpoint 7: Lybster
 (end of Main Street)
 Photograph and Wireframe
 Layout Scenario 4c

Reproduced from Ordnance Survey Landform Profile digital terrain height data © Crown Copyright 2012. All rights reserved. Licence Number 0100034870



Photomontage view showing the proposed development

Distance to nearest turbine: 26.88 km (Stevenson)

Camera: Canon EOS 5D Mark II

Focal Length: 50mm

Horizontal Field of View: 72 degrees

Camera Height: 1.5m

Date: 08/09/11

Time: 16:56

Important Viewing Instructions

This is a composite image made up of 5 No 50mm photographs joined together horizontally to form an overall field of view which is wider than that seen in detail by the human eye. For correct perspective viewing, this photograph, photomontage and wireline must be viewed at an exact distance of 314 mm with one eye whilst curving the image in an exact arc of 72 degrees.

This image should only be assessed in the real landscape from the same viewpoint.

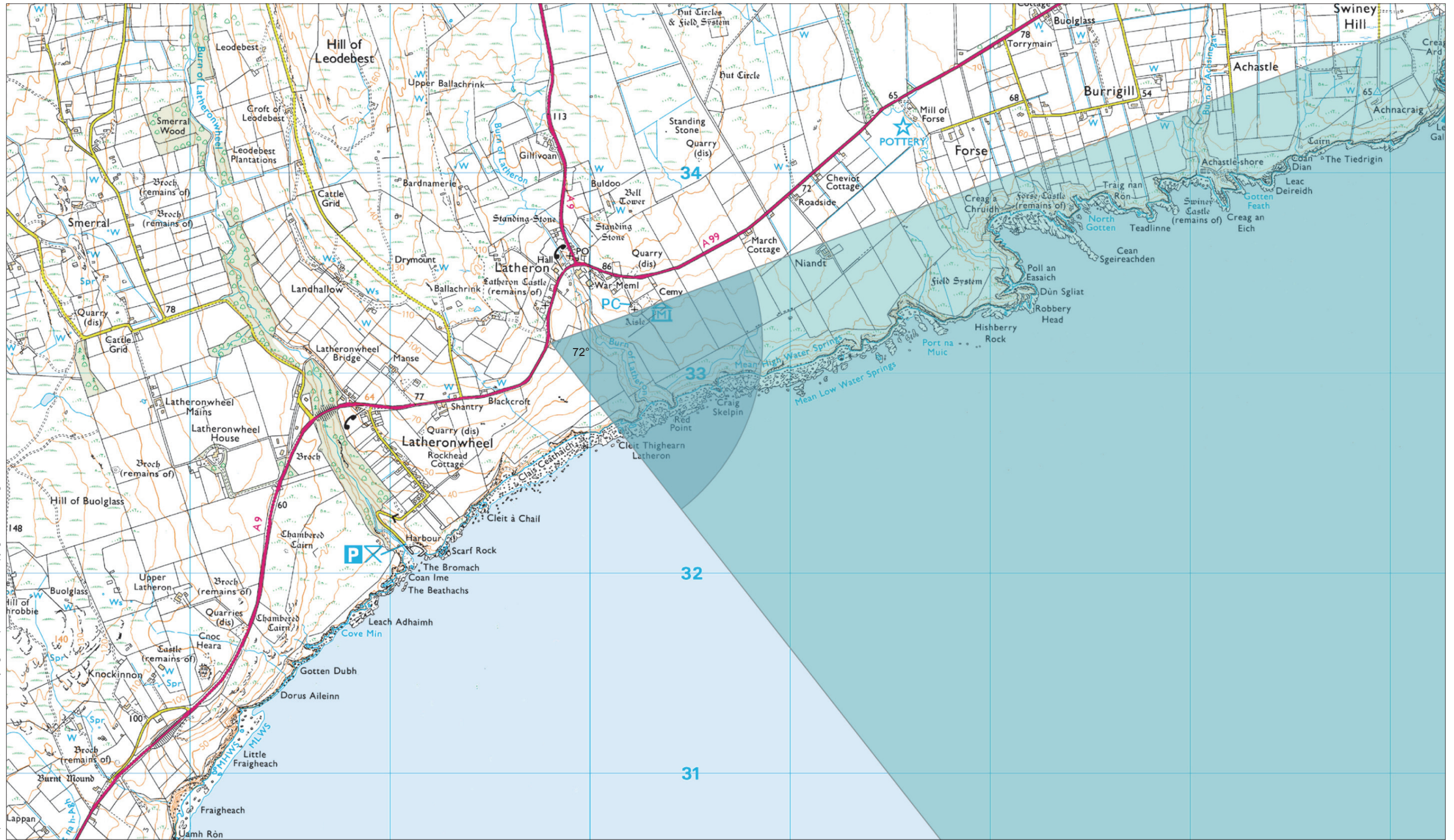
Figure 8.4-19 (page 3 of 3)
Viewpoint 7: Lybster
(end of Main Street)

Photomontage

Layout Scenario 4c

© COPYRIGHT STATEMENT: Moray Offshore Renewables Ltd © 2012. This document is the property of contractors and sub-contractors and shall not be reproduced nor transmitted without prior written approval.

Reproduced from 1:25,000 Ordnance Survey digital map data © Crown Copyright 2012. All rights reserved. Licence Number 0100031673



Viewpoint 8: Latheron (A9)

OSGB Grid Reference: 319803 E 933152 N

Distance to nearest turbine: 30.95 km

AOD: c 80 m

View from just inside stone enclosure, close to layby on A9 to south of Latheron



Moray Offshore Renewables Ltd

Scale in metres: 1: 20,000



Geodetic Parameters: WGS84 UTM Zone 30N

Produced: LT

Reviewed: SM

Approved: SM

Date: 09/07/2012

Revision: B

Ref: 8460001-PPW0201-OPE-MAP-059




Figure 8.4-20 (page 1 of 3)
Viewpoint 8: Latheron (A9)

**Moray Offshore
Renewables Ltd**



Existing view from Latheron (A9) Distance to nearest turbine: 30.95 km (Stevenson) Camera: Canon EOS 5D Mark II Focal Length: 50mm Horizontal Field of View: 72 degrees Camera Height: 1.5m Date: 04/09/11 Time: 10:58



Computer generated wireframe showing the proposed developments Telford (Red), Stevenson (Blue) and MacColl (Green) and other operational wind farm turbines in black

Reproduced from Ordnance Survey Landform Profile digital terrain height data © Crown Copyright 2012. All rights reserved. Licence Number 0100034870

Important Viewing Instructions

The photograph is a composite image made up of 5 No 50mm photographs joined together horizontally to form an overall field of view which is wider than that seen in detail by the human eye. For correct perspective viewing, these images must be viewed at an exact distance of 314 mm with one eye whilst curving the image in and exact arc of 72 degrees. This image should only be assessed in the real landscape from the same viewpoint.

Figure 8.4-20 (page 2 of 3)
Viewpoint 8: Latheron (A9)

Photograph and Wireframe

Layout Scenario 4c



Photomontage view showing the proposed development Distance to nearest turbine: 30.95 km (Stevenson) Camera: Canon EOS 5D Mark II Focal Length: 50mm Horizontal Field of View: 72 degrees Camera Height: 1.5m Date: 04/09/11 Time: 10:58

Important Viewing Instructions

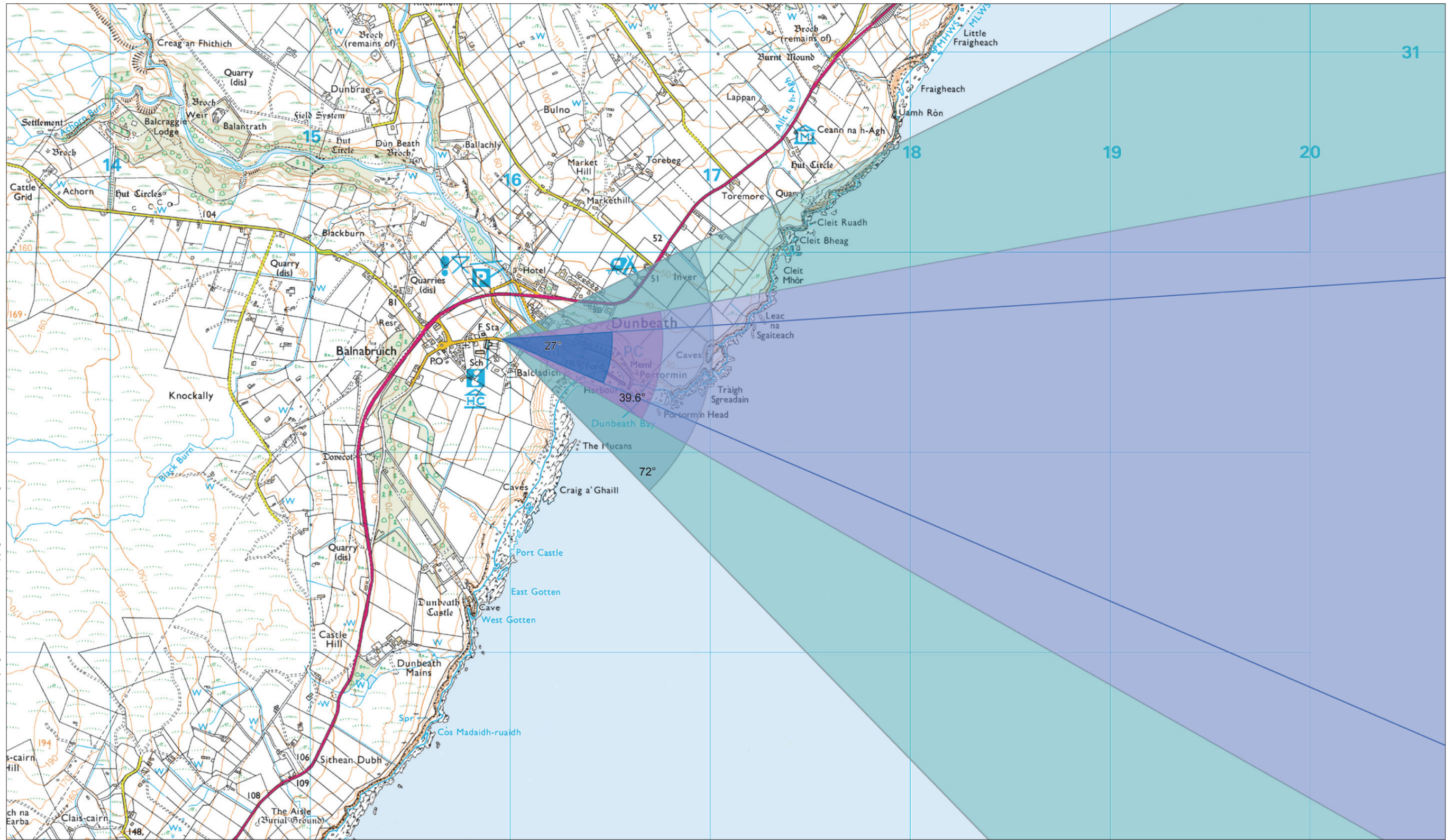
This is a composite image made up of 5 No 50mm photographs joined together horizontally to form an overall field of view which is wider than that seen in detail by the human eye. For correct perspective viewing, this photograph, photomontage and wireline must be viewed at an exact distance of 314 mm with one eye whilst curving the image in and exact arc of 72 degrees.

This image should only be assessed in the real landscape from the same viewpoint.

Figure 8.4-20 (page 3 of 3) Viewpoint 8: Latheron (A9)
Photomontage
Layout Scenario 4c

© COPYRIGHT STATEMENT: Moray Offshore Renewables Ltd © 2012. This document is the property of contractors and sub-contractors and shall not be reproduced nor transmitted without prior written approval.

Reproduced from 1:25,000 Ordnance Survey digital map data © Crown Copyright 2012. All rights reserved. Licence Number 0100031673



Viewpoint 9: Dunbeath (nr Heritage Centre)

OSGB Grid Reference: 315957 E 929567 N

Distance to nearest turbine: 33.91 km

AOD: c 51 m

View from minor road near Dunbeath Heritage Centre



Moray Offshore Renewables Ltd

Scale in metres: 1: 20,000



Geodetic Parameters: WGS84 UTM Zone 30N

Produced: LT

Reviewed: SM

Approved: SM

Date: 09/07/2012

Revision: B

Ref: 8460001-PPW0201-OPE-MAP-060




Figure 8.4-21 (page 1 of 5)
Viewpoint 9: Dunbeath
(nr Heritage Centre) Location

Moray Offshore
Renewables Ltd



Existing view from Dunbeath (nr Heritage Centre) Distance to nearest turbine: 33.91 km (Stevenson) Camera: Canon EOS 5D Mark II Focal Length: 50mm Horizontal Field of View: 72 degrees Camera Height: 1.5m Date: 04/09/12 Time: 11:47



Computer generated wireframe showing the proposed developments Telford (Red), Stevenson (Blue) and MacColl (Green) and other operational wind farm turbines in black

Important Viewing Instructions

The photograph is a composite image made up of 5 No 50mm photographs joined together horizontally to form an overall field of view which is wider than that seen in detail by the human eye. For correct perspective viewing, these images must be viewed at an exact distance of 314 mm with one eye whilst curving the image in and exact arc of 72 degrees. This image should only be assessed in the real landscape from the same viewpoint.

Figure 8.4-21 (page 2 of 5)
Viewpoint 9: Dunbeath
(nr Heritage Centre)

Photograph and Wireframe

Layout Scenario 4c



Photomontage view showing the proposed development Distance to nearest turbine: 33.91 km (Stevenson) Camera: Canon EOS 5D Mark II Focal Length: 50mm Horizontal Field of View: 72 degrees Camera Height: 1.5m Date: 04/09/12 Time: 11:47

Important Viewing Instructions

This is a composite image made up of 5 No 50mm photographs joined together horizontally to form an overall field of view which is wider than that seen in detail by the human eye. For correct perspective viewing, this photograph, photomontage and wireline must be viewed at an exact distance of 314 mm with one eye whilst curving the image in an exact arc of 72 degrees.

This image should only be assessed in the real landscape from the same viewpoint.

Figure 8.4-21 (page 3 of 5) Viewpoint 9: Dunbeath (nr Heritage Centre)
Photomontage
Layout Scenario 4c