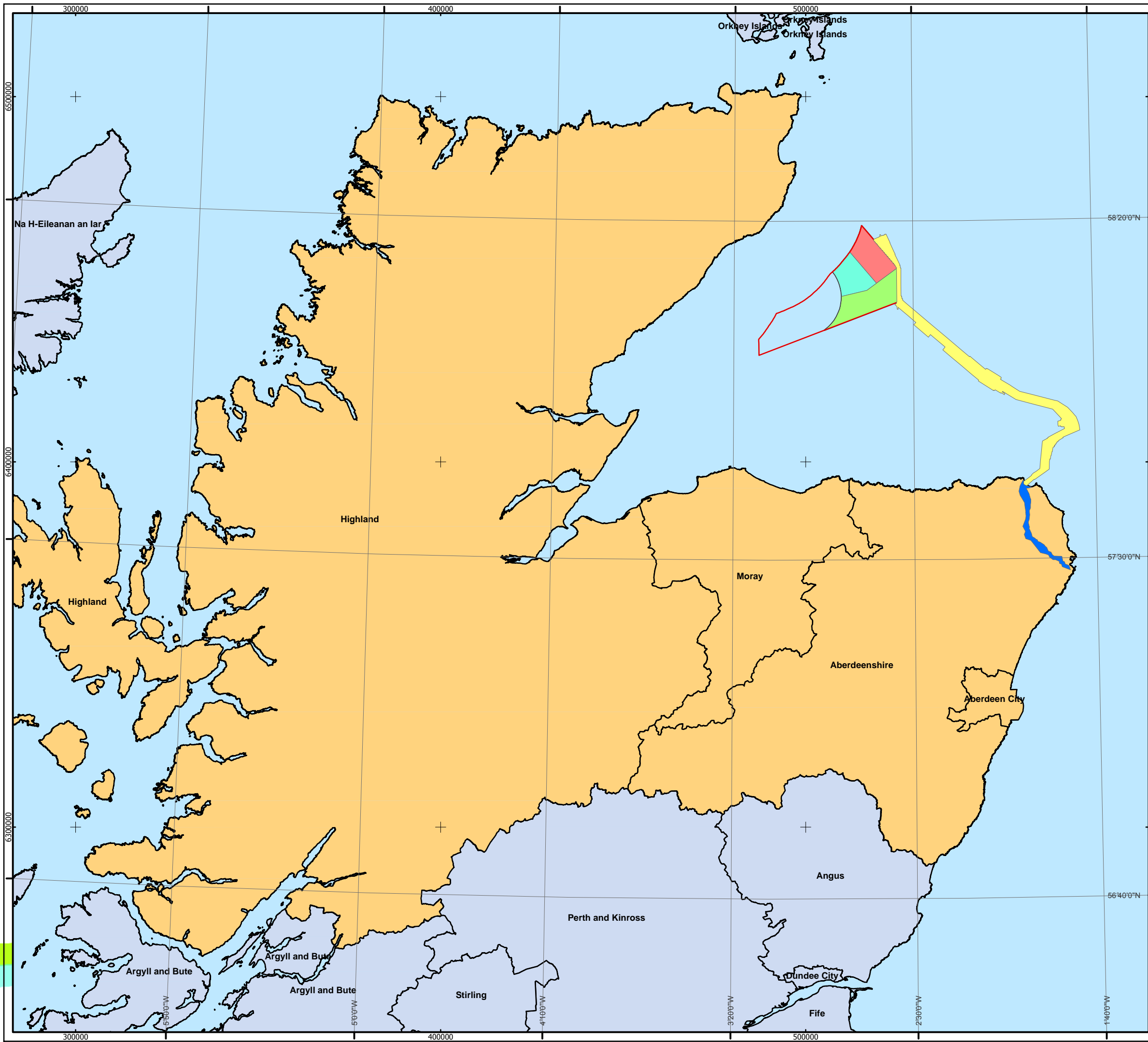










© Ordnance Survey. Crown Copyright. License Number 100019086
Moray Offshore Renewables Ltd © 2011. This document is the property of contractors and sub-contractors and shall not be reproduced nor transmitted without prior written approval.



Moray Offshore Renewables Ltd

KEY

-  Onshore Export Cable Route
-  Offshore Export Cable Route
-  MORL Zone Boundary
-  MacColl
-  Stevenson
-  Telford
-  Study Area Local Authorities

Horizontal Scale: 1:1,000,000 A3 Chart


Geodetic Parameters: WGS84 UTM Zone 30N

Produced: PH
Reviewed: RH
Approved: RH

Date: 02/12/2011 Revision: B
REF: 8460001-PPW0200-SQW-MAP-001

**Fig 5.6-1 MORL
Project Study Area**

Moray Offshore
Renewables Ltd