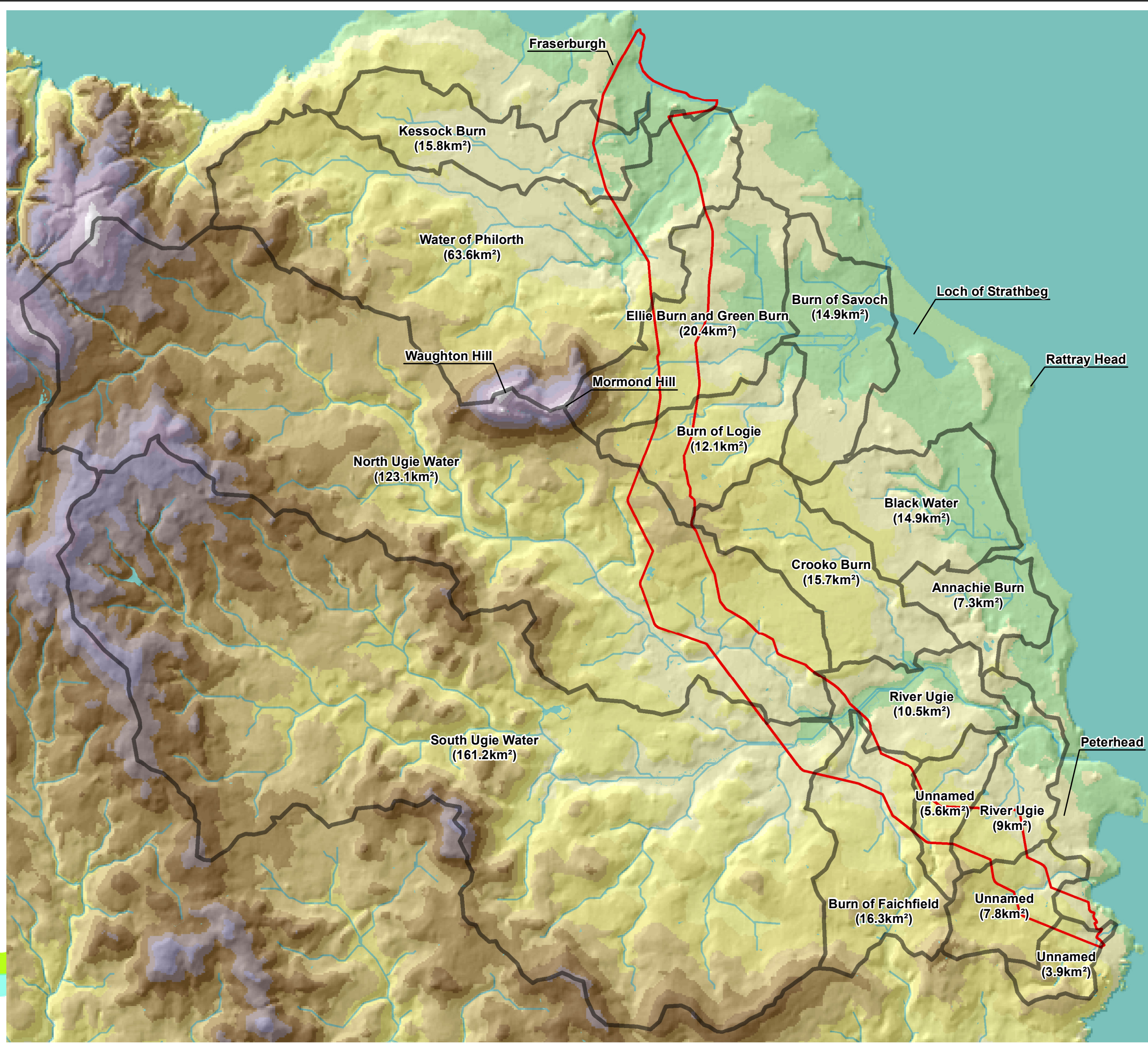


© Moray Offshore Renewables Limited 2011.
 This document is the property of MORL, contractors and sub-contractors and shall not be reproduced nor transmitted without prior written approval.
 Contains Ordnance Survey Data. © Crown Copyright and database right 2010.



Moray Offshore Renewables Ltd

KEY

- Indicative Catchment Boundaries
- ▭ Onshore Export Cable Route
- Indicative Watercourses (draining >1km²)
- Open Water

Terrain Height (mAOD)

- 0 - 0.5
- 0.5 - 20
- 20 - 40
- 40 - 60
- 60 - 80
- 80 - 100
- 100 - 120
- 120 - 140
- 140 - 160
- 160 - 180
- 180 - 200
- 200 - 220
- 220 - 240

Horizontal Scale: 1:100,000 A3 Chart
 0 2.5 5 km

Geodetic Parameters: OSGB 1936 / British National Grid

Produced: KAG
 Reviewed: CR
 Approved: PH

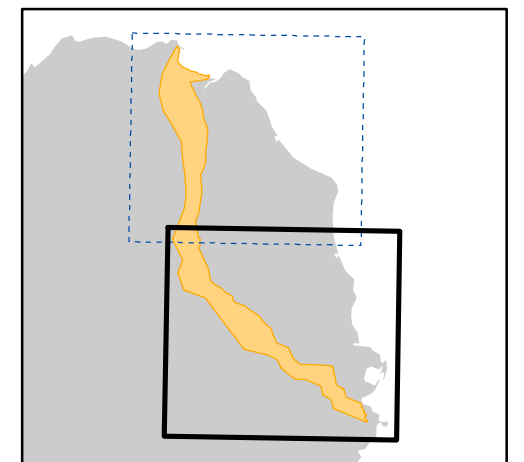
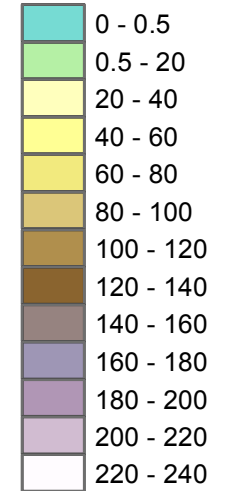
Date: 09/03/2012 Revision: C
 REF: 8460001-PPW0201-RPS-MAP-001

Figure 3.7-1
Surface Water Catchments and Abstractions
 Moray Offshore Renewables Ltd

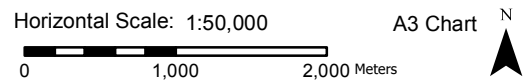
Key

- Extensive flooding possible
- ▲ Historic flood incident

Terrain Height (mAOD)



Context Plan



Geodetic Parameters: OSGB 1936 / British National Grid

Produced: KAG
Reviewed: Reviewed
Approved: PH

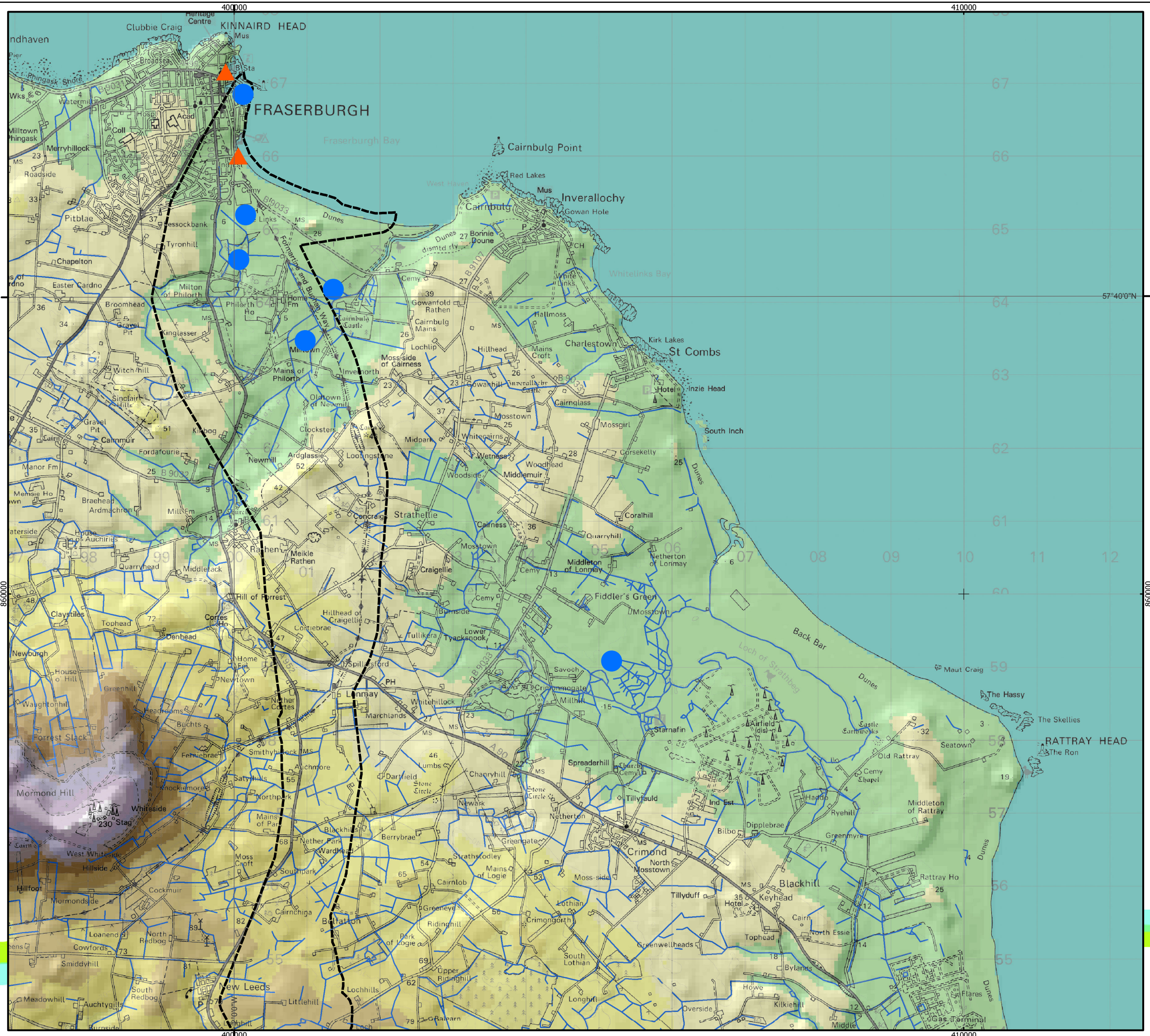
Date: 09/03/2012 Revision: C
REF: 8460001-PPW0201-RPS-MAP-002

Figure 3.7-2
Potential Flood Risk
Sheet (1 of 2)



© Moray Offshore Renewables Limited 2011.
 This document is the property of MORL, contractors and sub-contractors and shall not be reproduced nor transmitted without prior written approval.
 © Crown Copyright 2011. All Rights Reserved. Ordnance Survey 10659598.

© Moray Offshore Renewables Limited 2011. This document is the property of MORL, contractors and sub-contractors and shall not be reproduced nor transmitted without prior written approval. © Crown Copyright 2011. All Rights Reserved. Ordnance Survey 10659598.

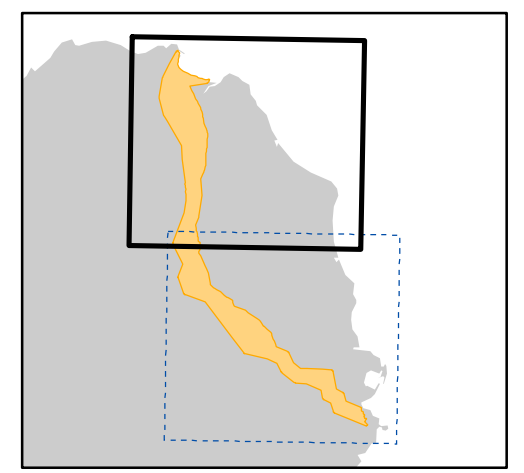


Moray Offshore Renewables Ltd

- Key**
- Extensive flooding possible
 - ▲ Historic flood incident

Terrain Height (mAOD)

0 - 0.5
0.5 - 20
20 - 40
40 - 60
60 - 80
80 - 100
100 - 120
120 - 140
140 - 160
160 - 180
180 - 200
200 - 220
220 - 240



Context Plan

Horizontal Scale: 1:50,000 A3 Chart

Geodetic Parameters: OSGB 1936 / British National Grid

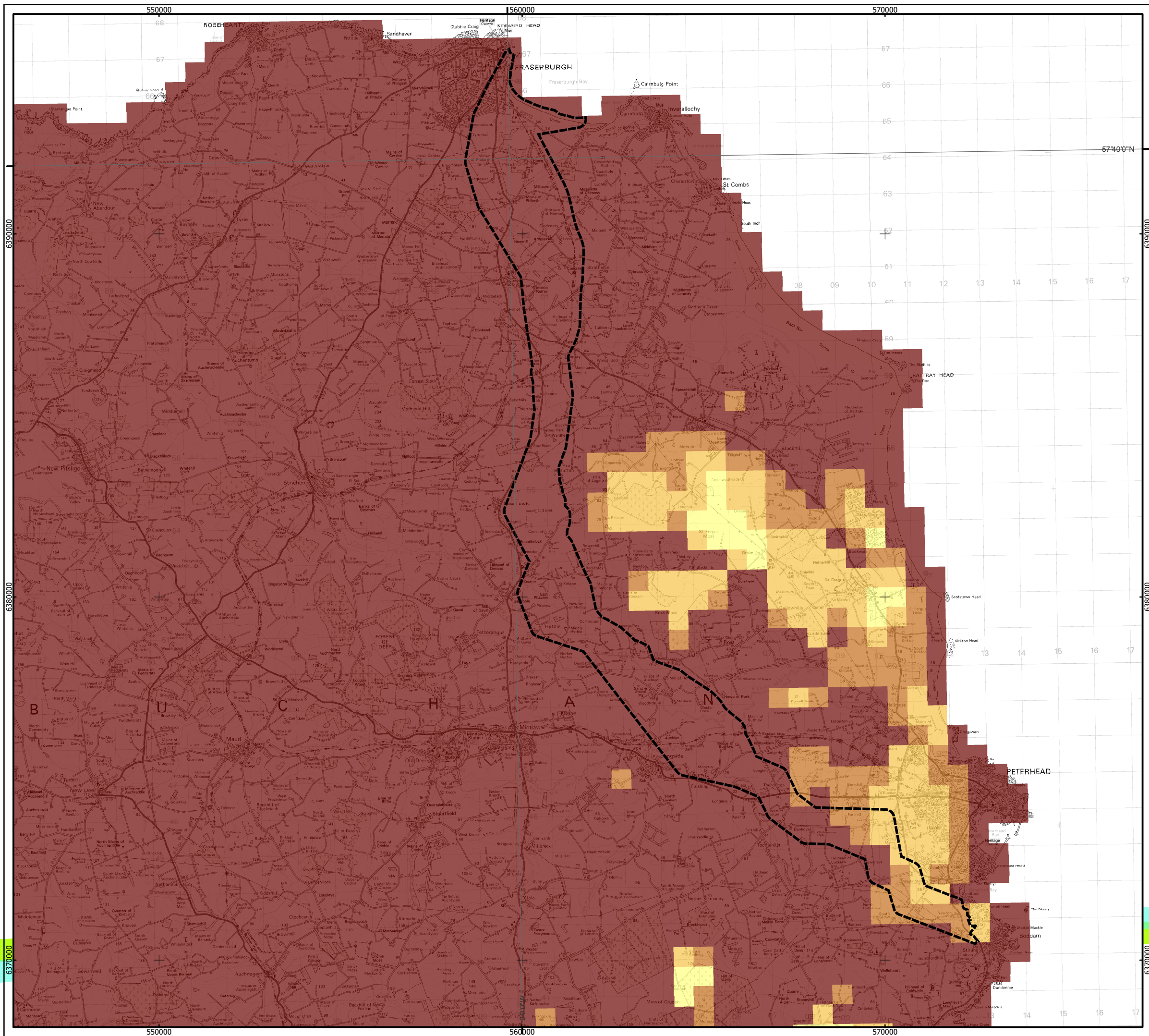
Produced: KAG
 Reviewed: Reviewed
 Approved: PH

Date: 09/03/2012 Revision: C
 REF: 8460001-PPW0201-RPS-MAP-002

Figure 3.7-2
Potential Flood Risk
 Sheet (2 of 2)

Moray Offshore
Renewables Ltd

© Moray Offshore Renewables Limited 2011. This document is the property of MORL, contractors and sub-contractors and shall not be reproduced nor transmitted without prior written approval.
© Crown Copyright 2011. All Rights Reserved. Ordnance Survey 1065958.



Moray Offshore Renewables Ltd

Key

Onshore Export Cable Route

Receptor sensitivity

- Very high
- High
- Medium
- Low

Horizontal Scale: 1:100,000 A3 Chart
 N

Geodetic Parameters: OSGB 1936 / British National Grid

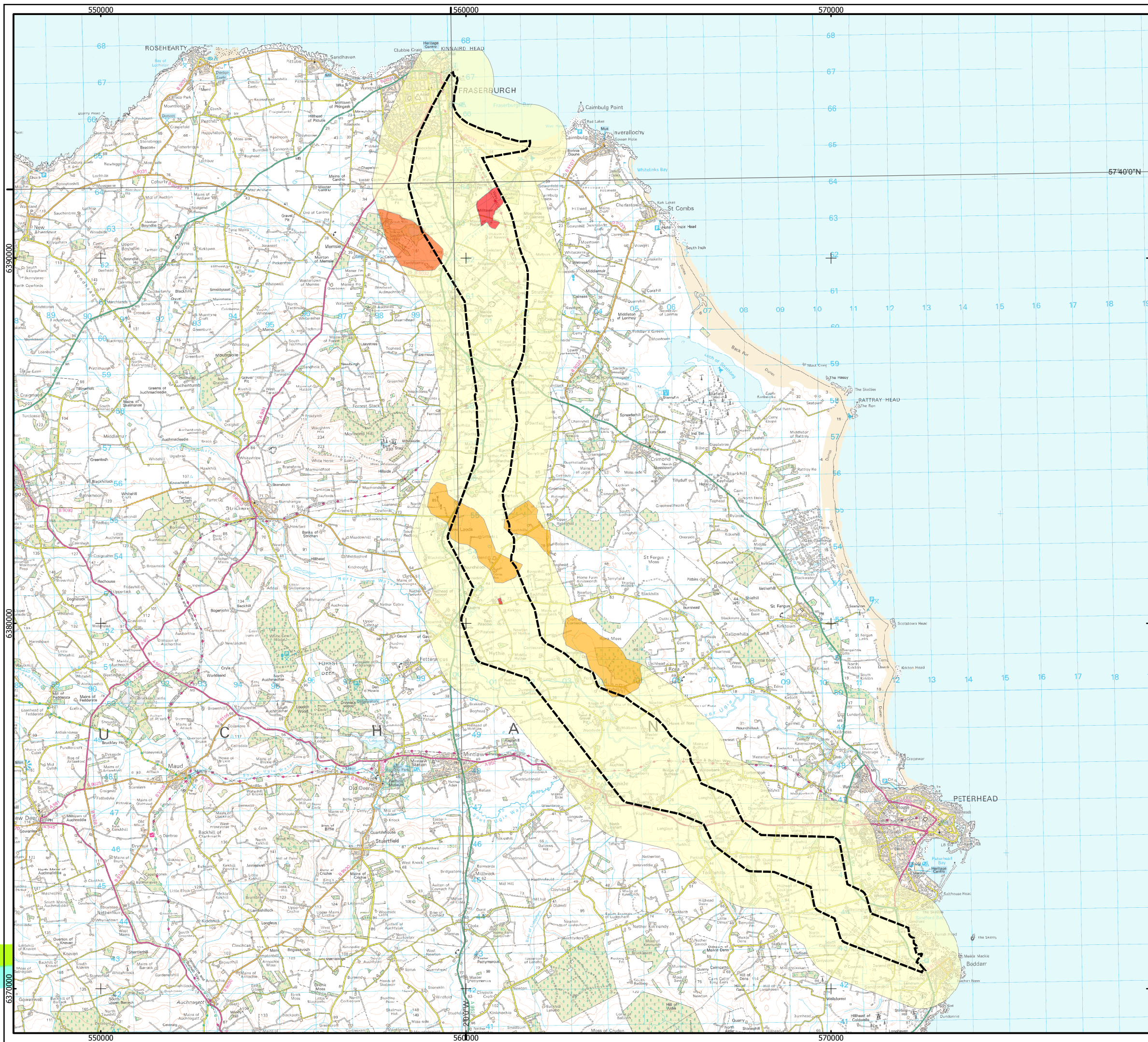
Produced: MF
Reviewed: NB
Approved: PH

Date: 25/04/2012 Revision: C
REF: 8460001-PPW0201-RPS-MAP-003

Figure 3.7-3 Groundwater Receptor Sensitivity

Moray Offshore Renewables Ltd

© Moray Offshore Renewables Limited 2011. This document is the property of MORL, contractors and sub-contractors and shall not be reproduced nor transmitted without prior written approval.
 © Crown Copyright 2011. All Rights Reserved. Ordnance Survey 1065958.



Moray Offshore Renewables Ltd

Key
 Onshore Export Cable Route

Superficial geology receptor sensitivity

- very high
- high
- medium
- low

Horizontal Scale: 1:100,000 A3 Chart
 0 2,500 5,000 Meters

Geodetic Parameters: WGS84 UTM Zone 30N

Produced: KAG
 Reviewed: NB
 Approved: PH

Date: 09/01/2012 Revision: B
 REF: 8460001-PPW0201-RPS-MAP-004

Fig 3.7-4 Superficial Geology Receptor Sensitivity

Moray Offshore Renewables Ltd