

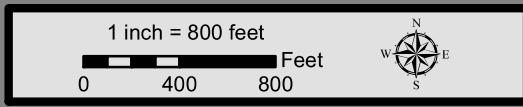
**Dallas to Houston  
High-Speed Rail Project  
Natural Resources  
Segment 3C  
Sheet 97 of 257**

**Legend**

<p><b>Limits of Disturbance</b></p> <ul style="list-style-type: none"> <li>Segment 1</li> <li>Segment 2A</li> <li>Segment 2B</li> <li>Segment 3A</li> <li>Segment 3B</li> <li>Segment 3C</li> <li>Segment 4</li> <li>Segment 5</li> </ul> <p><b>Track Configuration</b></p> <ul style="list-style-type: none"> <li>Viaduct</li> <li>Embankment</li> <li>Cut</li> <li>Half Mile Buffer</li> <li>City Boundary</li> <li>County Boundary</li> <li>Railroad</li> <li>Municipal Setting Designation (MSD)</li> </ul> <p><b>Potential Habitat</b></p> <ul style="list-style-type: none"> <li>Houston Toad</li> <li>Large-fruited Sand Verbena</li> <li>Navasota Ladies'-tresses</li> <li>Endangered Species</li> <li>Threatened Species</li> <li>U.S. Army Corps of Engineers (USACE) Project Area</li> <li>Watershed (HUC 12) Boundary</li> <li>Public Water Supply</li> <li>Groundwater Well</li> </ul>	<ul style="list-style-type: none"> <li>Impaired Waters with Total Maximum Daily Load (TMDL)</li> <li>Impaired Waters</li> </ul> <p><b>Federal Emergency Management Agency (FEMA) Flood Zone</b></p> <ul style="list-style-type: none"> <li>A - 1%</li> <li>AE - 1%</li> <li>AO - 1%</li> <li>X - 0.2%</li> </ul> <p><b>Field-Collected Data</b></p> <ul style="list-style-type: none"> <li>Perennial Stream/River</li> <li>Intermittent Stream/River</li> <li>Ephemeral Stream/River</li> <li>Other Stream/River</li> <li>Lake/Pond</li> <li>Emergent Wetland</li> <li>Forested Wetland</li> <li>Scrub/Shrub Wetland</li> </ul> <p><b>National Hydrography Dataset (NHD)</b></p> <ul style="list-style-type: none"> <li>Perennial Stream/River</li> <li>Intermittent Stream/River</li> <li>Artificial Stream/Canal</li> <li>Lake/Pond</li> <li>Reservoir</li> <li>Swamp/Marsh</li> </ul> <p><b>National Wetlands Inventory (NWI)</b></p> <ul style="list-style-type: none"> <li>Freshwater Emergent Wetland</li> <li>Freshwater Forested/Shrub Wetland</li> <li>Other</li> </ul>
---	--

\*Floodplains in Freestone and Madison Counties digitized from U.S. Dept of Housing and Urban Development 1978 and 1991 Flood Hazard Boundary Maps due to lack of digitally mapped FEMA floodplains.

**Data Sources:** County Boundaries - U.S. Census TIGER 2015; City Boundaries - TxDOT 2013; MSD - TCEQ 2015; USACE Project Areas - USACE 2014; Public Water Supply/Impaired Waters - EPA 2016; Groundwater Wells - TWDB 2015; NHD/HUC12 - USGS 2016; Reservoirs - TWDB 2014; NWI - USFWS 2016; Floodplains - FEMA 2016; Endangered/Threatened Species - TPWD TXNDD Element of Occurrence Records (EOR) 2017; ESRI World Street Map  
**Aerial Imagery:** USDA NAIP 2014







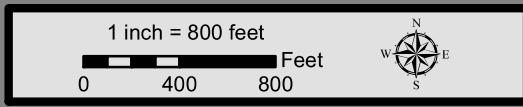
**Dallas to Houston  
High-Speed Rail Project  
Natural Resources  
Segment 3C  
Sheet 98 of 257**

**Legend**

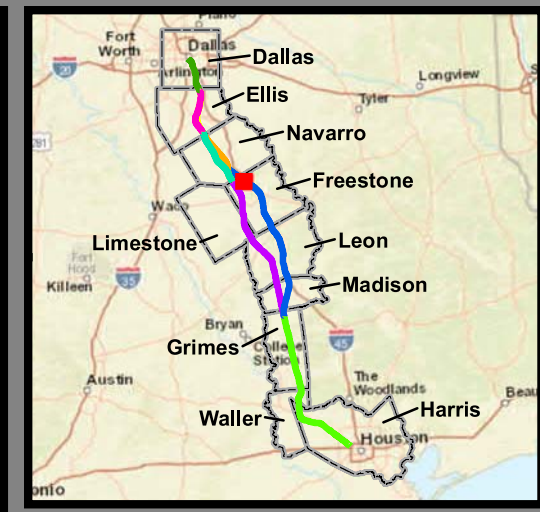
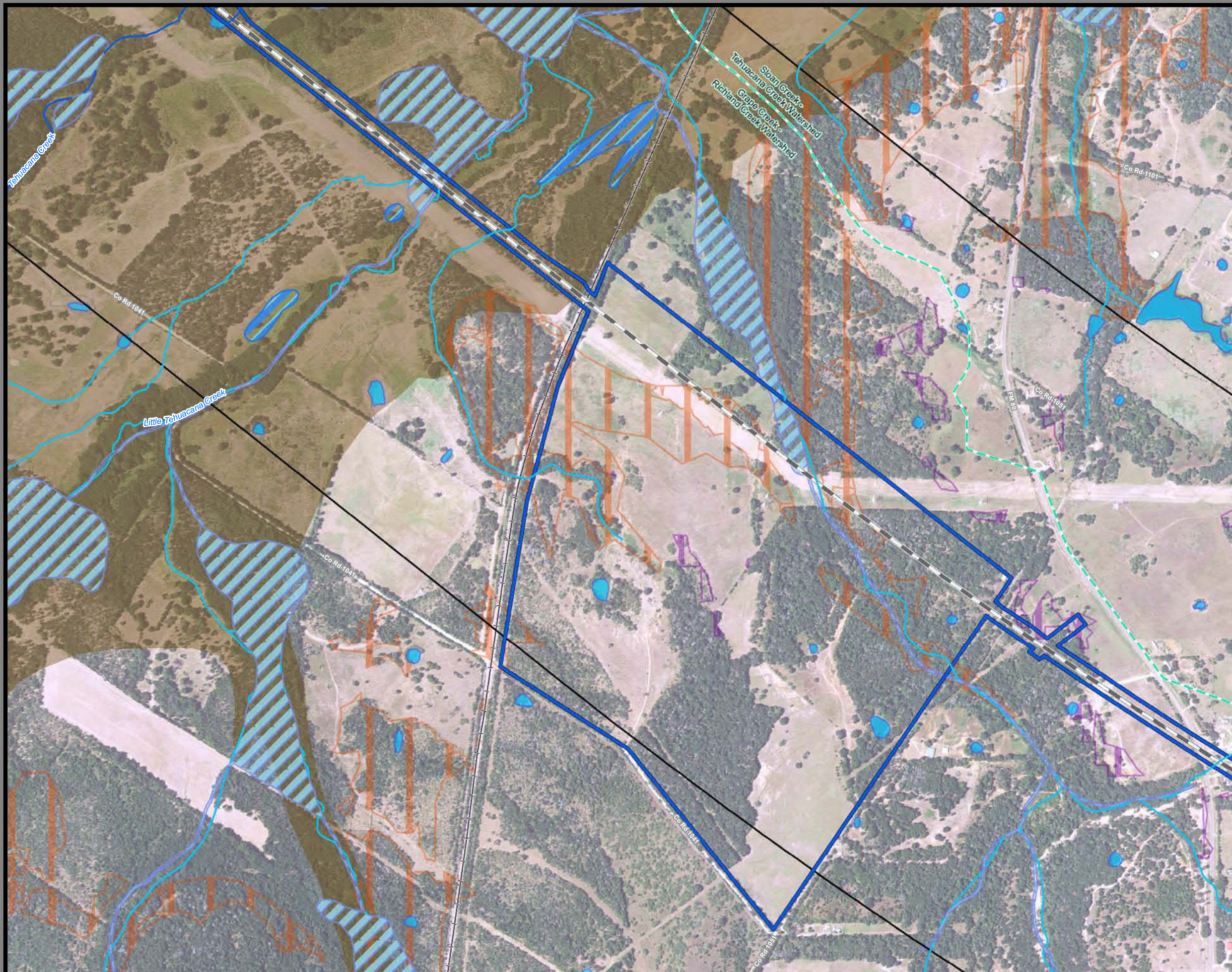
<ul style="list-style-type: none"> <li>Segment 1</li> <li>Segment 2A</li> <li>Segment 2B</li> <li>Segment 3A</li> <li>Segment 3B</li> <li>Segment 3C</li> <li>Segment 4</li> <li>Segment 5</li> </ul>	<ul style="list-style-type: none"> <li>Impaired Waters with Total Maximum Daily Load (TMDL)</li> <li>Impaired Waters</li> </ul>
<ul style="list-style-type: none"> <li>Viaduct</li> <li>Embankment</li> <li>Cut</li> <li>Half Mile Buffer</li> <li>City Boundary</li> <li>County Boundary</li> <li>Railroad</li> <li>Municipal Setting Designation (MSD)</li> </ul>	<ul style="list-style-type: none"> <li>Federal Emergency Management Agency (FEMA) Flood Zone           <ul style="list-style-type: none"> <li>A - 1%</li> <li>AE - 1%</li> <li>AO - 1%</li> <li>X - 0.2%</li> </ul> </li> </ul>
<ul style="list-style-type: none"> <li>Houston Toad</li> <li>Large-fruited Sand Verbena</li> <li>Navasota Ladies'-tresses</li> <li>Endangered Species</li> <li>Threatened Species</li> <li>U.S. Army Corps of Engineers (USACE) Project Area</li> <li>Watershed (HUC 12) Boundary</li> <li>Public Water Supply</li> <li>Groundwater Well</li> </ul>	<ul style="list-style-type: none"> <li>Field-Collected Data           <ul style="list-style-type: none"> <li>Perennial Stream/River</li> <li>Intermittent Stream/River</li> <li>Ephemeral Stream/River</li> <li>Other Stream/River</li> <li>Lake/Pond</li> <li>Emergent Wetland</li> <li>Forested Wetland</li> <li>Scrub/Shrub Wetland</li> </ul> </li> <li>National Hydrography Dataset (NHD)           <ul style="list-style-type: none"> <li>Perennial Stream/River</li> <li>Intermittent Stream/River</li> <li>Artificial Stream/Canal</li> <li>Lake/Pond</li> <li>Reservoir</li> <li>Swamp/Marsh</li> </ul> </li> <li>National Wetlands Inventory (NWI)           <ul style="list-style-type: none"> <li>Freshwater Emergent Wetland</li> <li>Freshwater Forested/Shrub Wetland</li> <li>Other</li> </ul> </li> </ul>

\*Floodplains in Freestone and Madison Counties digitized from U.S. Dept of Housing and Urban Development 1978 and 1991 Flood Hazard Boundary Maps due to lack of digitally mapped FEMA floodplains.

**Data Sources:** County Boundaries - U.S. Census TIGER 2015; City Boundaries - TxDOT 2013; MSD - TCEQ 2015; USACE Project Areas - USACE 2014; Public Water Supply/Impaired Waters - EPA 2016; Groundwater Wells - TWDB 2015; NHD/HUC12 - USGS 2016; Reservoirs - TWDB 2014; NWI - USFWS 2016; Floodplains - FEMA 2016; Endangered/Threatened Species - TPWD TXNDD Element of Occurrence Records (EOR) 2017; ESRI World Street Map  
**Aerial Imagery:** USDA NAIP 2014







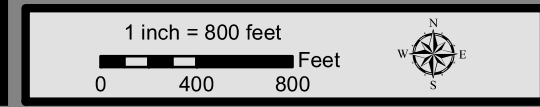
**Dallas to Houston  
High-Speed Rail Project  
Natural Resources  
Segment 3C  
Sheet 99 of 257**

**Legend**

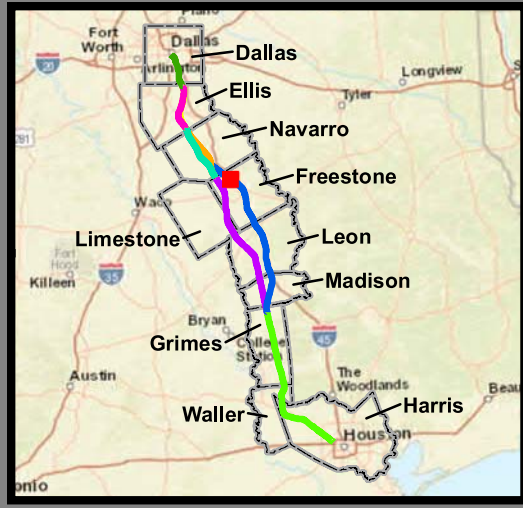
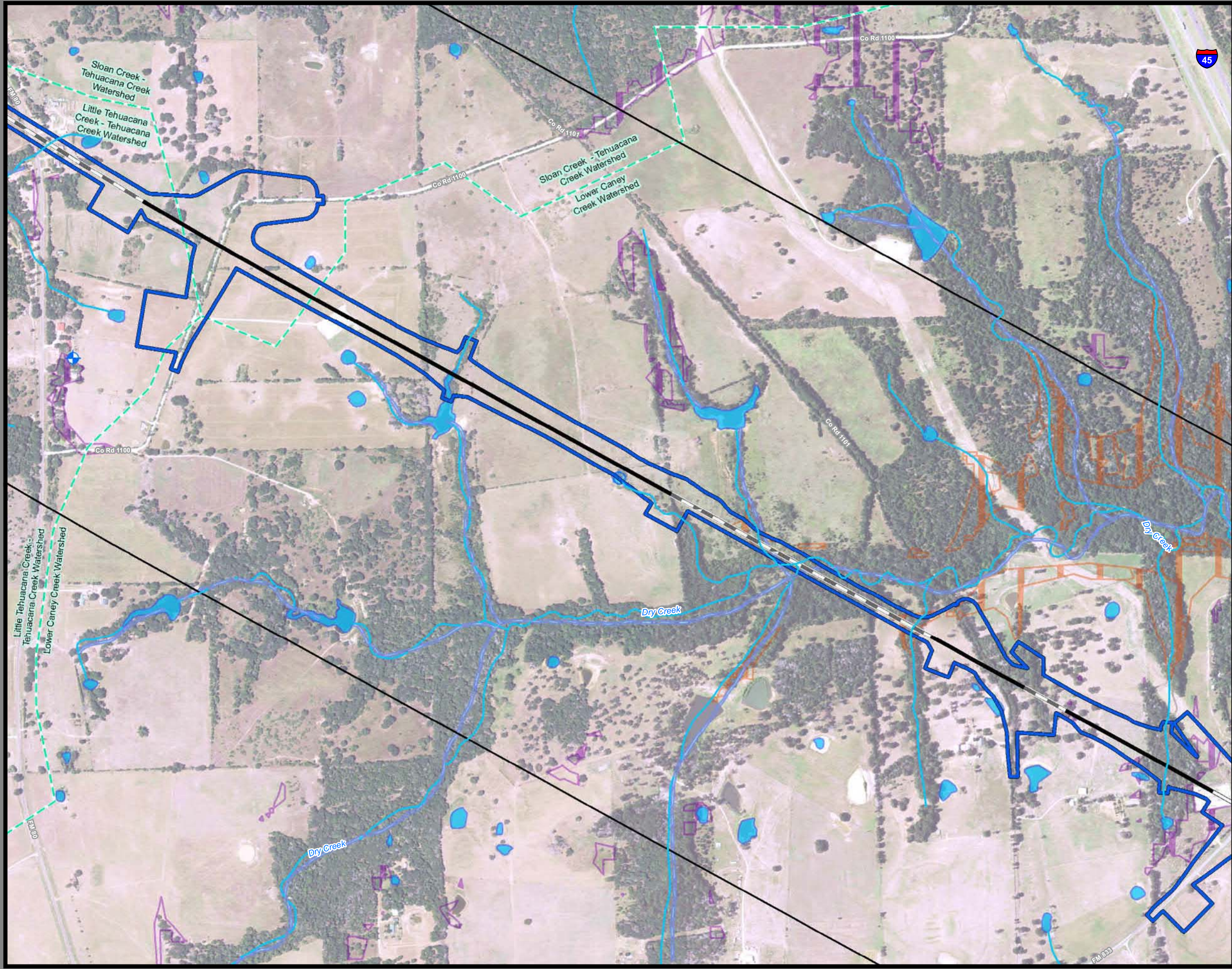
<p><b>Limits of Disturbance</b></p> <ul style="list-style-type: none"> <li>Segment 1</li> <li>Segment 2A</li> <li>Segment 2B</li> <li>Segment 3A</li> <li>Segment 3B</li> <li>Segment 3C</li> <li>Segment 4</li> <li>Segment 5</li> </ul> <p><b>Track Configuration</b></p> <ul style="list-style-type: none"> <li>Viaduct</li> <li>Embankment</li> <li>Cut</li> <li>Half Mile Buffer</li> <li>City Boundary</li> <li>County Boundary</li> <li>Railroad</li> <li>Municipal Setting Designation (MSD)</li> </ul> <p><b>Potential Habitat</b></p> <ul style="list-style-type: none"> <li>Houston Toad</li> <li>Large-fruited Sand Verbena</li> <li>Navasota Ladies'-tresses</li> <li>Endangered Species</li> <li>Threatened Species</li> <li>U.S. Army Corps of Engineers (USACE) Project Area</li> <li>Watershed (HUC 12) Boundary</li> <li>Public Water Supply</li> <li>Groundwater Well</li> </ul>	<ul style="list-style-type: none"> <li>Impaired Waters with Total Maximum Daily Load (TMDL)</li> <li>Impaired Waters</li> </ul> <p><b>Federal Emergency Management Agency (FEMA) Flood Zone</b></p> <ul style="list-style-type: none"> <li>A - 1%</li> <li>AE - 1%</li> <li>AO - 1%</li> <li>X - 0.2%</li> </ul> <p><b>Field-Collected Data</b></p> <ul style="list-style-type: none"> <li>Perennial Stream/River</li> <li>Intermittent Stream/River</li> <li>Ephemeral Stream/River</li> <li>Other Stream/River</li> <li>Lake/Pond</li> <li>Emergent Wetland</li> <li>Forested Wetland</li> <li>Scrub/Shrub Wetland</li> </ul> <p><b>National Hydrography Dataset (NHD)</b></p> <ul style="list-style-type: none"> <li>Perennial Stream/River</li> <li>Intermittent Stream/River</li> <li>Artificial Stream/Canal</li> <li>Lake/Pond</li> <li>Reservoir</li> <li>Swamp/Marsh</li> </ul> <p><b>National Wetlands Inventory (NWI)</b></p> <ul style="list-style-type: none"> <li>Freshwater Emergent Wetland</li> <li>Freshwater Forested/Shrub Wetland</li> <li>Other</li> </ul>
---	--

\*Floodplains in Freestone and Madison Counties digitized from U.S. Dept of Housing and Urban Development 1978 and 1991 Flood Hazard Boundary Maps due to lack of digitally mapped FEMA floodplains.

**Data Sources:** County Boundaries - U.S. Census TIGER 2015; City Boundaries - TxDOT 2013; MSD - TCEQ 2015; USACE Project Areas - USACE 2014; Public Water Supply/Impaired Waters - EPA 2016; Groundwater Wells - TWDB 2015; NHD/HUC12 - USGS 2016; Reservoirs - TWDB 2014; NWI - USFWS 2016; Floodplains - FEMA 2016; Endangered/Threatened Species - TPWD TXNDD Element of Occurrence Records (EOR) 2017; ESRI World Street Map  
**Aerial Imagery:** USDA NAIP 2014







**Dallas to Houston  
High-Speed Rail Project  
Natural Resources  
Segment 3C  
Sheet 100 of 257**

**Legend**

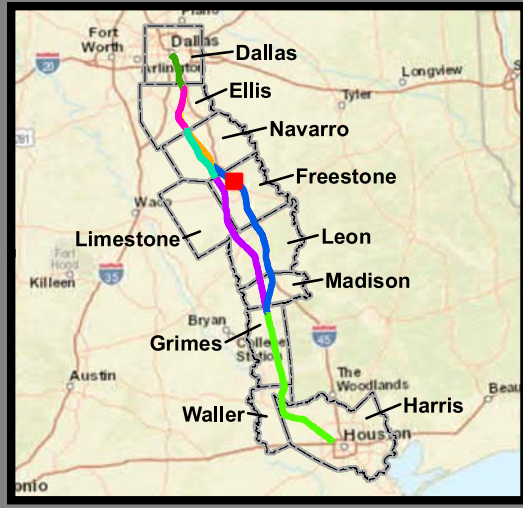
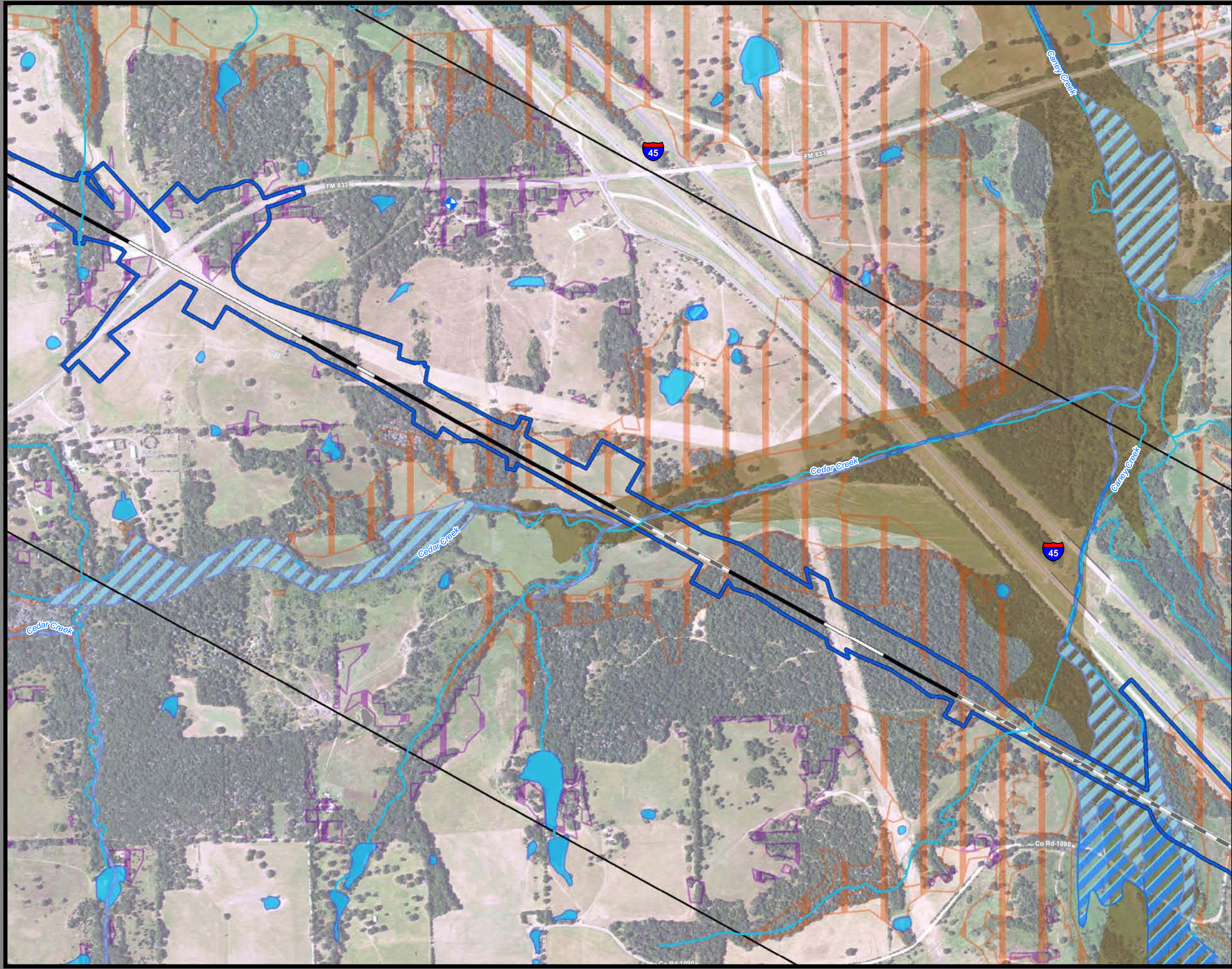
<p><b>Limits of Disturbance</b></p> <ul style="list-style-type: none"> <li>Segment 1</li> <li>Segment 2A</li> <li>Segment 2B</li> <li>Segment 3A</li> <li>Segment 3B</li> <li>Segment 3C</li> <li>Segment 4</li> <li>Segment 5</li> </ul> <p><b>Track Configuration</b></p> <ul style="list-style-type: none"> <li>Viaduct</li> <li>Embankment</li> <li>Cut</li> <li>Half Mile Buffer</li> <li>City Boundary</li> <li>County Boundary</li> <li>Railroad</li> <li>Municipal Setting Designation (MSD)</li> </ul> <p><b>Potential Habitat</b></p> <ul style="list-style-type: none"> <li>Houston Toad</li> <li>Verbena</li> <li>Navasota Ladies'-tresses</li> <li>Endangered Species</li> <li>Threatened Species</li> <li>U.S. Army Corps of Engineers (USACE) Project Area</li> <li>Watershed (HUC 12) Boundary</li> <li>Public Water Supply</li> <li>Groundwater Well</li> </ul>	<ul style="list-style-type: none"> <li>Impaired Waters with Total Maximum Daily Load (TMDL)</li> <li>Impaired Waters</li> </ul> <p><b>Federal Emergency Management Agency (FEMA) Flood Zone</b></p> <ul style="list-style-type: none"> <li>A - 1%</li> <li>AE - 1%</li> <li>AO - 1%</li> <li>X - 0.2%</li> </ul> <p><b>Field-Collected Data</b></p> <ul style="list-style-type: none"> <li>Perennial Stream/River</li> <li>Intermittent Stream/River</li> <li>Ephemeral Stream/River</li> <li>Other Stream/River</li> <li>Lake/Pond</li> <li>Emergent Wetland</li> <li>Forested Wetland</li> <li>Scrub/Shrub Wetland</li> </ul> <p><b>National Hydrography Dataset (NHD)</b></p> <ul style="list-style-type: none"> <li>Perennial Stream/River</li> <li>Intermittent Stream/River</li> <li>Artificial Stream/Canal</li> <li>Lake/Pond</li> <li>Reservoir</li> <li>Swamp/Marsh</li> </ul> <p><b>National Wetlands Inventory (NWI)</b></p> <ul style="list-style-type: none"> <li>Freshwater Emergent Wetland</li> <li>Freshwater Forested/Shrub Wetland</li> <li>Other</li> </ul>
--	--

\*Floodplains in Freestone and Madison Counties digitized from U.S. Dept of Housing and Urban Development 1978 and 1991 Flood Hazard Boundary Maps due to lack of digitally mapped FEMA floodplains.

**Data Sources:** County Boundaries - U.S. Census TIGER 2015; City Boundaries - TxDOT 2013; MSD - TCEQ 2015; USACE Project Areas - USACE 2014; Public Water Supply/Impaired Waters - EPA 2016; Groundwater Wells - TWDB 2015; NHD/HUC12 - USGS 2016; Reservoirs - TWDB 2014; NWI - USFWS 2016; Floodplains - FEMA 2016; Endangered/Threatened Species - TPWD TXNDD Element of Occurrence Records (EOR) 2017; ESRI World Street Map  
**Aerial Imagery:** USDA NAIP 2014







**Dallas to Houston  
High-Speed Rail Project  
Natural Resources  
Segment 3C  
Sheet 101 of 257**

**Legend**

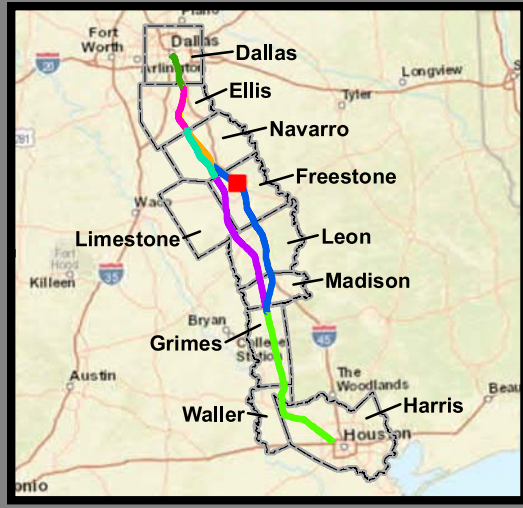
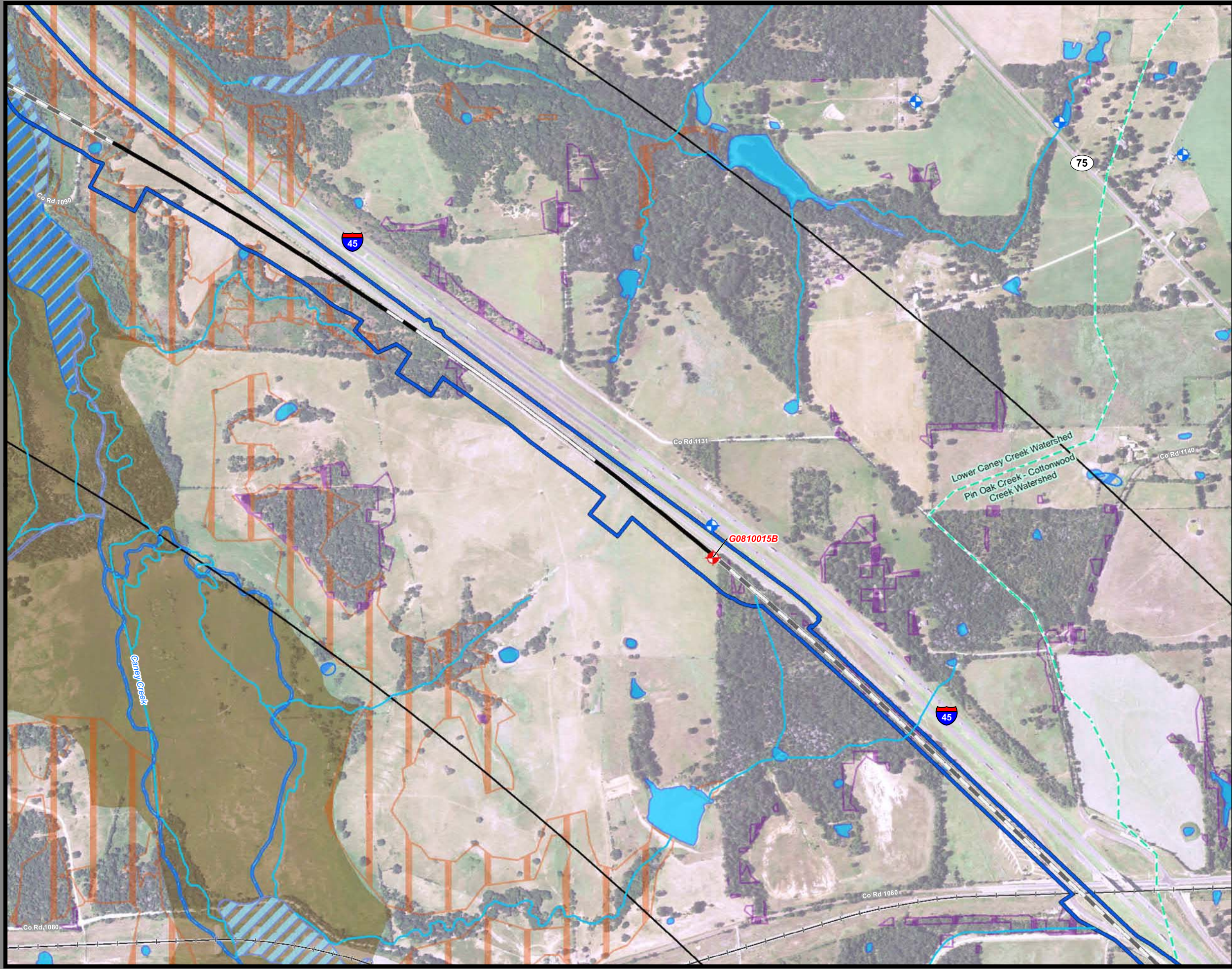
<p><b>Limits of Disturbance</b></p> <ul style="list-style-type: none"> <li>Segment 1</li> <li>Segment 2A</li> <li>Segment 2B</li> <li>Segment 3A</li> <li>Segment 3B</li> <li>Segment 3C</li> <li>Segment 4</li> <li>Segment 5</li> </ul> <p><b>Track Configuration</b></p> <ul style="list-style-type: none"> <li>Viaduct</li> <li>Embankment</li> <li>Cut</li> <li>Half Mile Buffer</li> <li>City Boundary</li> <li>County Boundary</li> <li>Railroad</li> <li>Municipal Setting Designation (MSD)</li> </ul> <p><b>Potential Habitat</b></p> <ul style="list-style-type: none"> <li>Houston Toad</li> <li>Large-fruited Sand Verbena</li> <li>Navasota Ladies'-tresses</li> <li>Endangered Species</li> <li>Threatened Species</li> <li>U.S. Army Corps of Engineers (USACE) Project Area</li> <li>Watershed (HUC 12) Boundary</li> <li>Public Water Supply</li> <li>Groundwater Well</li> </ul>	<ul style="list-style-type: none"> <li>Impaired Waters with Total Maximum Daily Load (TMDL)</li> <li>Impaired Waters</li> </ul> <p><b>Federal Emergency Management Agency (FEMA) Flood Zone</b></p> <ul style="list-style-type: none"> <li>A - 1%</li> <li>AE - 1%</li> <li>AO - 1%</li> <li>X - 0.2%</li> </ul> <p><b>Field-Collected Data</b></p> <ul style="list-style-type: none"> <li>Perennial Stream/River</li> <li>Intermittent Stream/River</li> <li>Ephemeral Stream/River</li> <li>Other Stream/River</li> <li>Lake/Pond</li> <li>Emergent Wetland</li> <li>Forested Wetland</li> <li>Scrub/Shrub Wetland</li> </ul> <p><b>National Hydrography Dataset (NHD)</b></p> <ul style="list-style-type: none"> <li>Perennial Stream/River</li> <li>Intermittent Stream/River</li> <li>Artificial Stream/Canal</li> <li>Lake/Pond</li> <li>Reservoir</li> <li>Swamp/Marsh</li> </ul> <p><b>National Wetlands Inventory (NWI)</b></p> <ul style="list-style-type: none"> <li>Freshwater Emergent Wetland</li> <li>Freshwater Forested/Shrub Wetland</li> <li>Other</li> </ul>
---	--

\*Floodplains in Freestone and Madison Counties digitized from U.S. Dept of Housing and Urban Development 1978 and 1991 Flood Hazard Boundary Maps due to lack of digitally mapped FEMA floodplains.

**Data Sources:** County Boundaries - U.S. Census TIGER 2015; City Boundaries - TxDOT 2013; MSD - TCEQ 2015; USACE Project Areas - USACE 2014; Public Water Supply/Impaired Waters - EPA 2016; Groundwater Wells - TWDB 2015; NHD/HUC12 - USGS 2016; Reservoirs - TWDB 2014; NWI - USFWS 2016; Floodplains - FEMA 2016; Endangered/Threatened Species - TPWD TXNDD Element of Occurrence Records (EOR) 2017; ESRI World Street Map  
**Aerial Imagery:** USDA NAIP 2014







**Dallas to Houston  
High-Speed Rail Project  
Natural Resources  
Segment 3C  
Sheet 102 of 257**

**Legend**

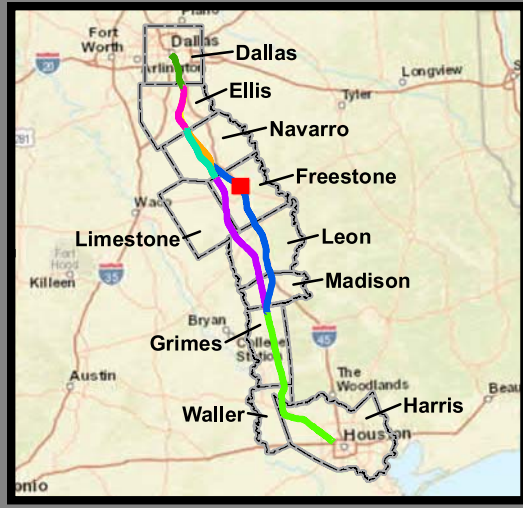
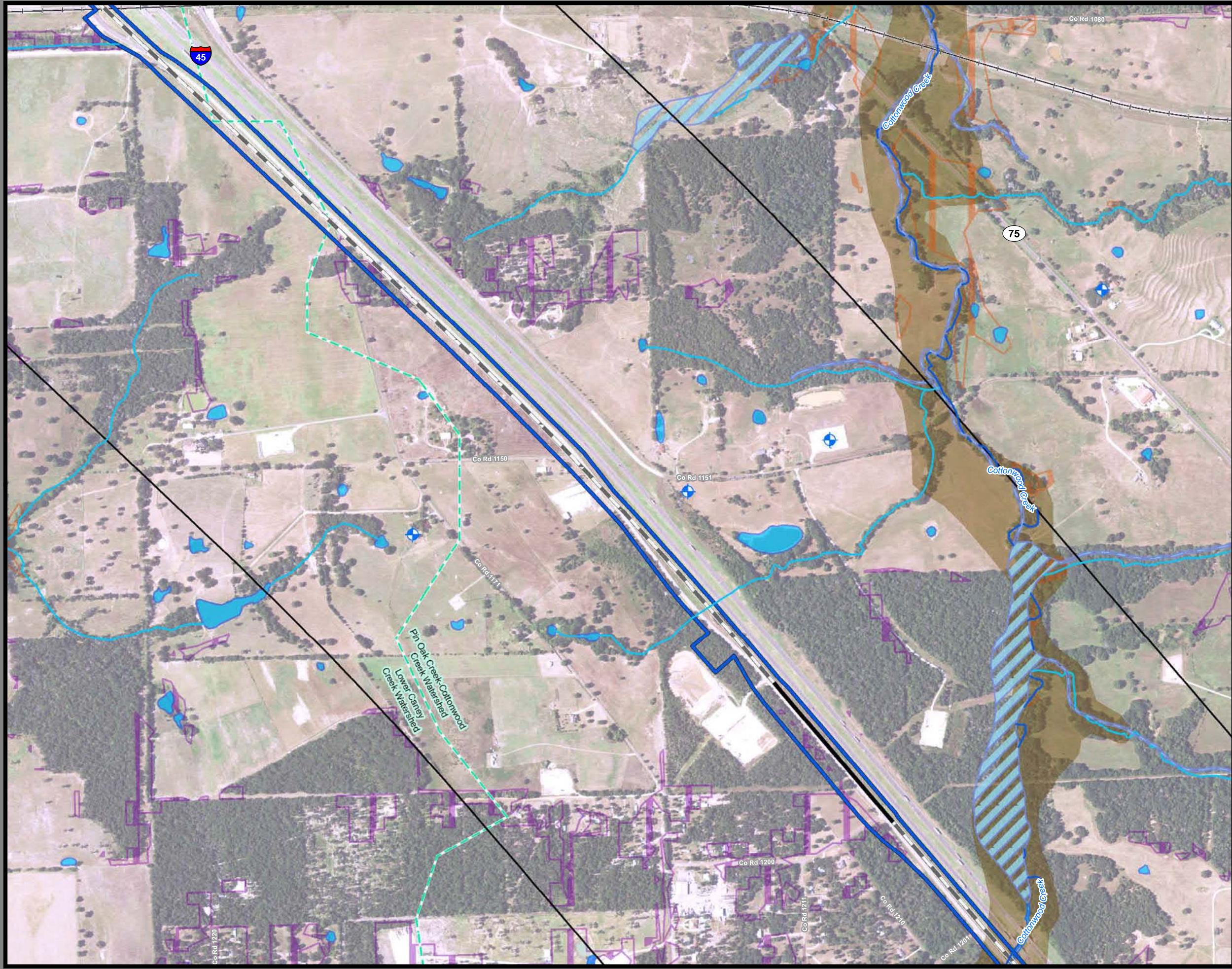
<b>Limits of Disturbance</b>	Impaired Waters with Total Maximum Daily Load (TMDL)
Segment 1	Impaired Waters
Segment 2A	<b>Federal Emergency Management Agency (FEMA) Flood Zone</b>
Segment 2B	A - 1%
Segment 3A	AE - 1%
Segment 3B	AO - 1%
Segment 3C	X - 0.2%
Segment 4	<b>Field-Collected Data</b>
Segment 5	Perennial Stream/River
<b>Track Configuration</b>	Intermittent Stream/River
Viaduct	Ephemeral Stream/River
Embankment	Other Stream/River
Cut	Lake/Pond
Half Mile Buffer	Emergent Wetland
City Boundary	Forested Wetland
County Boundary	Scrub/Shrub Wetland
Railroad	<b>National Hydrography Dataset (NHD)</b>
Municipal Setting Designation (MSD)	Perennial Stream/River
<b>Potential Habitat</b>	Intermittent Stream/River
Houston Toad	Artificial Stream/Canal
Large-fruited Sand Verbena	Lake/Pond
Navasota Ladies'-tresses	Reservoir
Endangered Species	Swamp/Marsh
Threatened Species	<b>National Wetlands Inventory (NWI)</b>
U.S. Army Corps of Engineers (USACE) Project Area	Freshwater Emergent Wetland
Watershed (HUC 12) Boundary	Freshwater Forested/Shrub Wetland
Public Water Supply	Other
Groundwater Well	

\*Floodplains in Freestone and Madison Counties digitized from U.S. Dept of Housing and Urban Development 1978 and 1991 Flood Hazard Boundary Maps due to lack of digitally mapped FEMA floodplains.

**Data Sources:** County Boundaries - U.S. Census TIGER 2015; City Boundaries - TxDOT 2013; MSD - TCEQ 2015; USACE Project Areas - USACE 2014; Public Water Supply/Impaired Waters - EPA 2016; Groundwater Wells - TWDB 2015; NHD/HUC12 - USGS 2016; Reservoirs - TWDB 2014; NWI - USFWS 2016; Floodplains - FEMA 2016; Endangered/Threatened Species - TPWD TXNDD Element of Occurrence Records (EOR) 2017; ESRI World Street Map  
**Aerial Imagery:** USDA NAIP 2014







**Dallas to Houston  
High-Speed Rail Project  
Natural Resources  
Segment 3C  
Sheet 103 of 257**

**Legend**

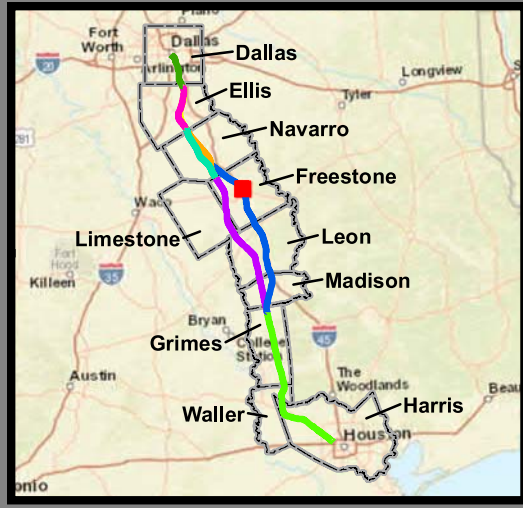
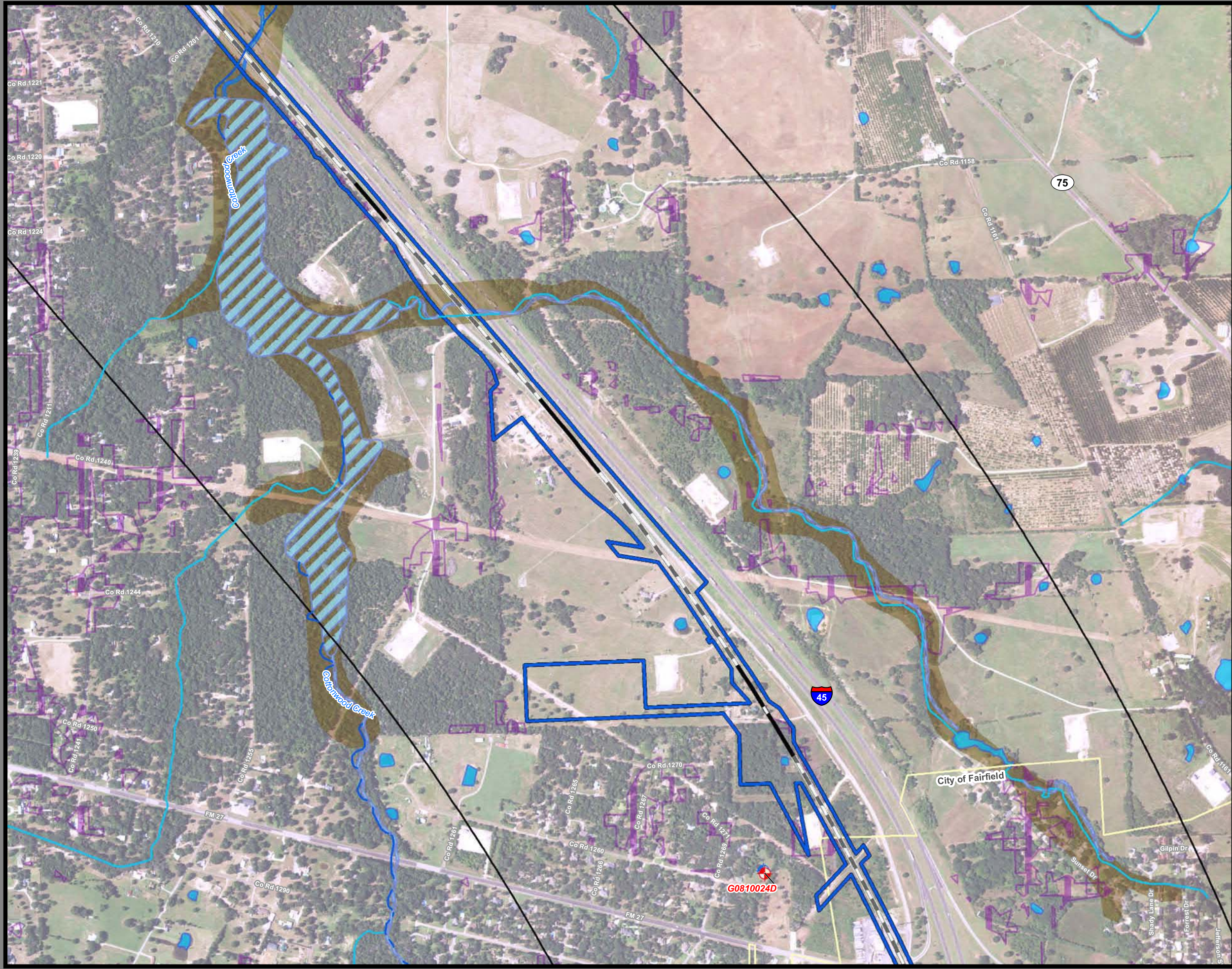
<p><b>Limits of Disturbance</b></p> <ul style="list-style-type: none"> <li>Segment 1</li> <li>Segment 2A</li> <li>Segment 2B</li> <li>Segment 3A</li> <li>Segment 3B</li> <li>Segment 3C</li> <li>Segment 4</li> <li>Segment 5</li> </ul> <p><b>Track Configuration</b></p> <ul style="list-style-type: none"> <li>Viaduct</li> <li>Embankment</li> <li>Cut</li> <li>Half Mile Buffer</li> <li>City Boundary</li> <li>County Boundary</li> <li>Railroad</li> <li>Municipal Setting Designation (MSD)</li> </ul> <p><b>Potential Habitat</b></p> <ul style="list-style-type: none"> <li>Houston Toad</li> <li>Large-fruited Sand Verbena</li> <li>Navasota Ladies'-tresses</li> <li>Endangered Species</li> <li>Threatened Species</li> <li>U.S. Army Corps of Engineers (USACE) Project Area</li> <li>Watershed (HUC 12) Boundary</li> <li>Public Water Supply</li> <li>Groundwater Well</li> </ul>	<ul style="list-style-type: none"> <li>Impaired Waters with Total Maximum Daily Load (TMDL)</li> <li>Impaired Waters</li> </ul> <p><b>Federal Emergency Management Agency (FEMA) Flood Zone</b></p> <ul style="list-style-type: none"> <li>A - 1%</li> <li>AE - 1%</li> <li>AO - 1%</li> <li>X - 0.2%</li> </ul> <p><b>Field-Collected Data</b></p> <ul style="list-style-type: none"> <li>Perennial Stream/River</li> <li>Intermittent Stream/River</li> <li>Ephemeral Stream/River</li> <li>Other Stream/River</li> <li>Lake/Pond</li> <li>Emergent Wetland</li> <li>Forested Wetland</li> <li>Scrub/Shrub Wetland</li> </ul> <p><b>National Hydrography Dataset (NHD)</b></p> <ul style="list-style-type: none"> <li>Perennial Stream/River</li> <li>Intermittent Stream/River</li> <li>Artificial Stream/Canal</li> <li>Lake/Pond</li> <li>Reservoir</li> <li>Swamp/Marsh</li> </ul> <p><b>National Wetlands Inventory (NWI)</b></p> <ul style="list-style-type: none"> <li>Freshwater Emergent Wetland</li> <li>Freshwater Forested/Shrub Wetland</li> <li>Other</li> </ul>
---	--

\*Floodplains in Freestone and Madison Counties digitized from U.S. Dept of Housing and Urban Development 1978 and 1991 Flood Hazard Boundary Maps due to lack of digitally mapped FEMA floodplains.

**Data Sources:** County Boundaries - U.S. Census TIGER 2015; City Boundaries - TxDOT 2013; MSD - TCEQ 2015; USACE Project Areas - USACE 2014; Public Water Supply/Impaired Waters - EPA 2016; Groundwater Wells - TWDB 2015; NHD/HUC12 - USGS 2016; Reservoirs - TWDB 2014; NWI - USFWS 2016; Floodplains - FEMA 2016; Endangered/Threatened Species - TPWD TXNDD Element of Occurrence Records (EOR) 2017; ESRI World Street Map  
**Aerial Imagery:** USDA NAIP 2014







**Dallas to Houston  
High-Speed Rail Project  
Natural Resources  
Segment 3C  
Sheet 104 of 257**

**Legend**

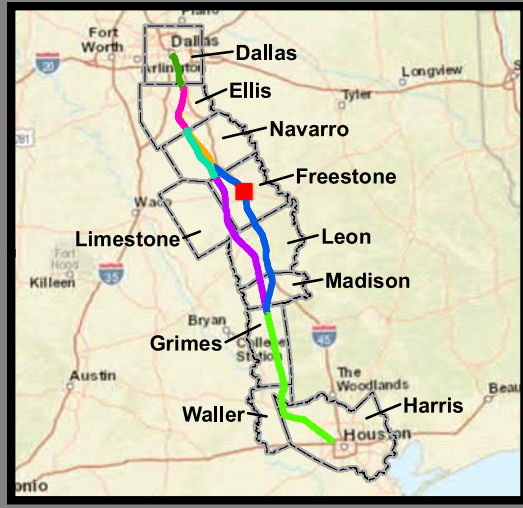
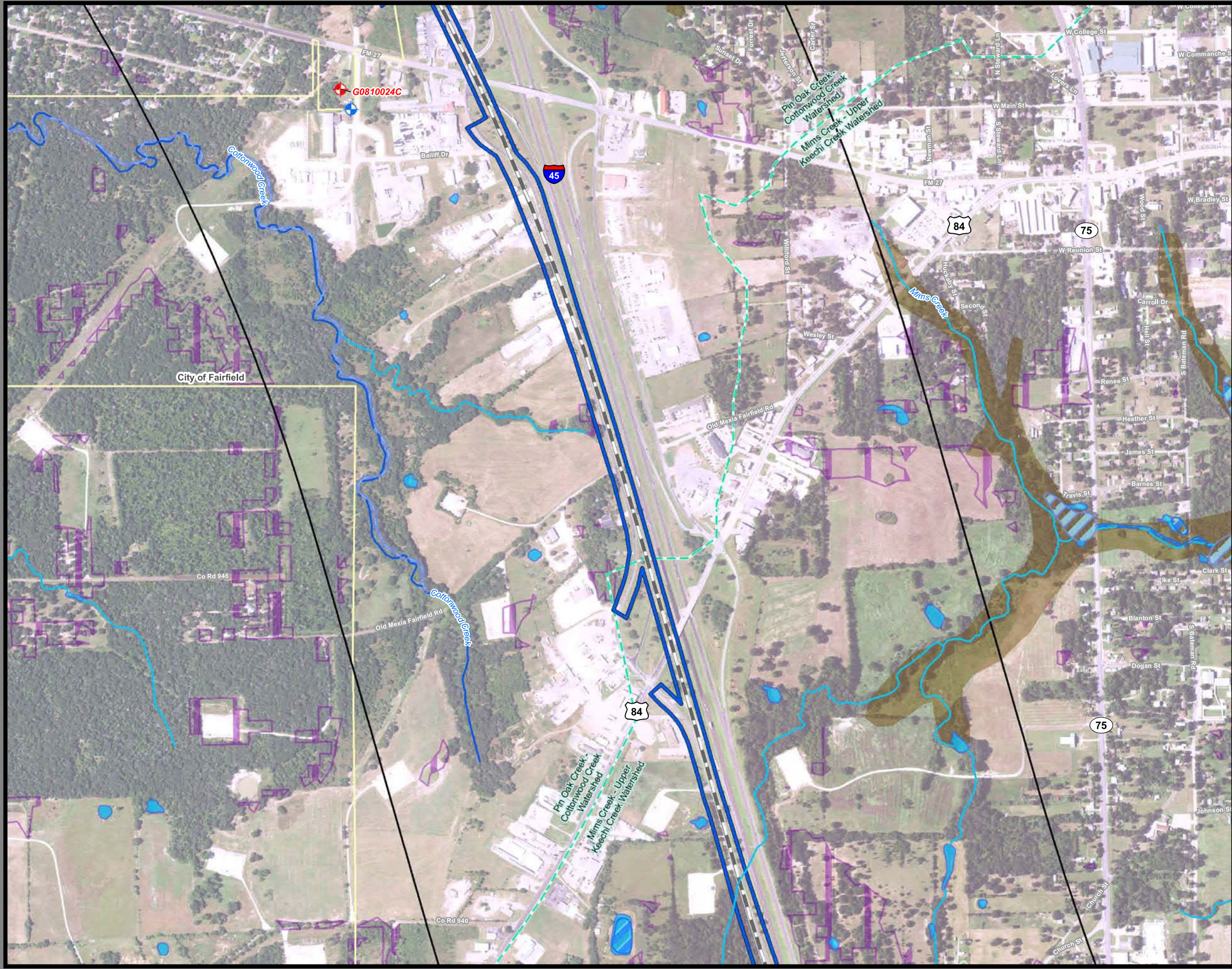
<p><b>Limits of Disturbance</b></p> <ul style="list-style-type: none"> <li>Segment 1</li> <li>Segment 2A</li> <li>Segment 2B</li> <li>Segment 3A</li> <li>Segment 3B</li> <li>Segment 3C</li> <li>Segment 4</li> <li>Segment 5</li> </ul> <p><b>Track Configuration</b></p> <ul style="list-style-type: none"> <li>Viaduct</li> <li>Embankment</li> <li>Cut</li> <li>Half Mile Buffer</li> <li>City Boundary</li> <li>County Boundary</li> <li>Railroad</li> <li>Municipal Setting Designation (MSD)</li> </ul> <p><b>Potential Habitat</b></p> <ul style="list-style-type: none"> <li>Houston Toad</li> <li>Large-fruited Sand Verbena</li> <li>Navasota Ladies'-tresses</li> <li>Endangered Species</li> <li>Threatened Species</li> <li>U.S. Army Corps of Engineers (USACE) Project Area</li> <li>Watershed (HUC 12) Boundary</li> <li>Public Water Supply</li> <li>Groundwater Well</li> </ul>	<ul style="list-style-type: none"> <li>Impaired Waters with Total Maximum Daily Load (TMDL)</li> <li>Impaired Waters</li> </ul> <p><b>Federal Emergency Management Agency (FEMA) Flood Zone</b></p> <ul style="list-style-type: none"> <li>A - 1%</li> <li>AE - 1%</li> <li>AO - 1%</li> <li>X - 0.2%</li> </ul> <p><b>Field-Collected Data</b></p> <ul style="list-style-type: none"> <li>Perennial Stream/River</li> <li>Intermittent Stream/River</li> <li>Ephemeral Stream/River</li> <li>Other Stream/River</li> <li>Lake/Pond</li> <li>Emergent Wetland</li> <li>Forested Wetland</li> <li>Scrub/Shrub Wetland</li> </ul> <p><b>National Hydrography Dataset (NHD)</b></p> <ul style="list-style-type: none"> <li>Perennial Stream/River</li> <li>Intermittent Stream/River</li> <li>Artificial Stream/Canal</li> <li>Lake/Pond</li> <li>Reservoir</li> <li>Swamp/Marsh</li> </ul> <p><b>National Wetlands Inventory (NWI)</b></p> <ul style="list-style-type: none"> <li>Freshwater Emergent Wetland</li> <li>Freshwater Forested/Shrub Wetland</li> <li>Other</li> </ul>
---	--

\*Floodplains in Freestone and Madison Counties digitized from U.S. Dept of Housing and Urban Development 1978 and 1991 Flood Hazard Boundary Maps due to lack of digitally mapped FEMA floodplains.

**Data Sources:** County Boundaries - U.S. Census TIGER 2015; City Boundaries - TxDOT 2013; MSD - TCEQ 2015; USACE Project Areas - USACE 2014; Public Water Supply/Impaired Waters - EPA 2016; Groundwater Wells - TWDB 2015; NHD/HUC12 - USGS 2016; Reservoirs - TWDB 2014; NWI - USFWS 2016; Floodplains - FEMA 2016; Endangered/Threatened Species - TPWD TXNDD Element of Occurrence Records (EOR) 2017; ESRI World Street Map  
**Aerial Imagery:** USDA NAIP 2014







**Dallas to Houston  
High-Speed Rail Project  
Natural Resources  
Segment 3C  
Sheet 105 of 257**

**Legend**

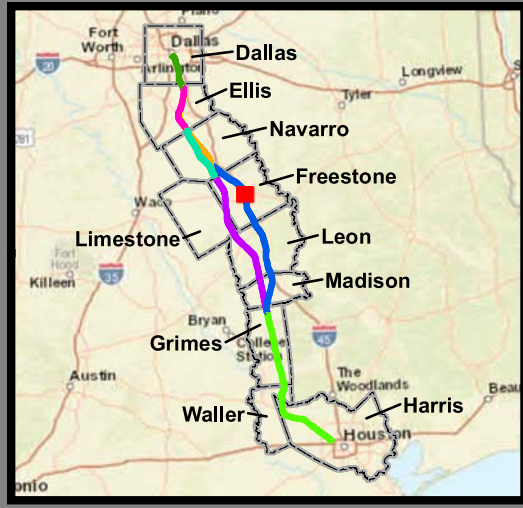
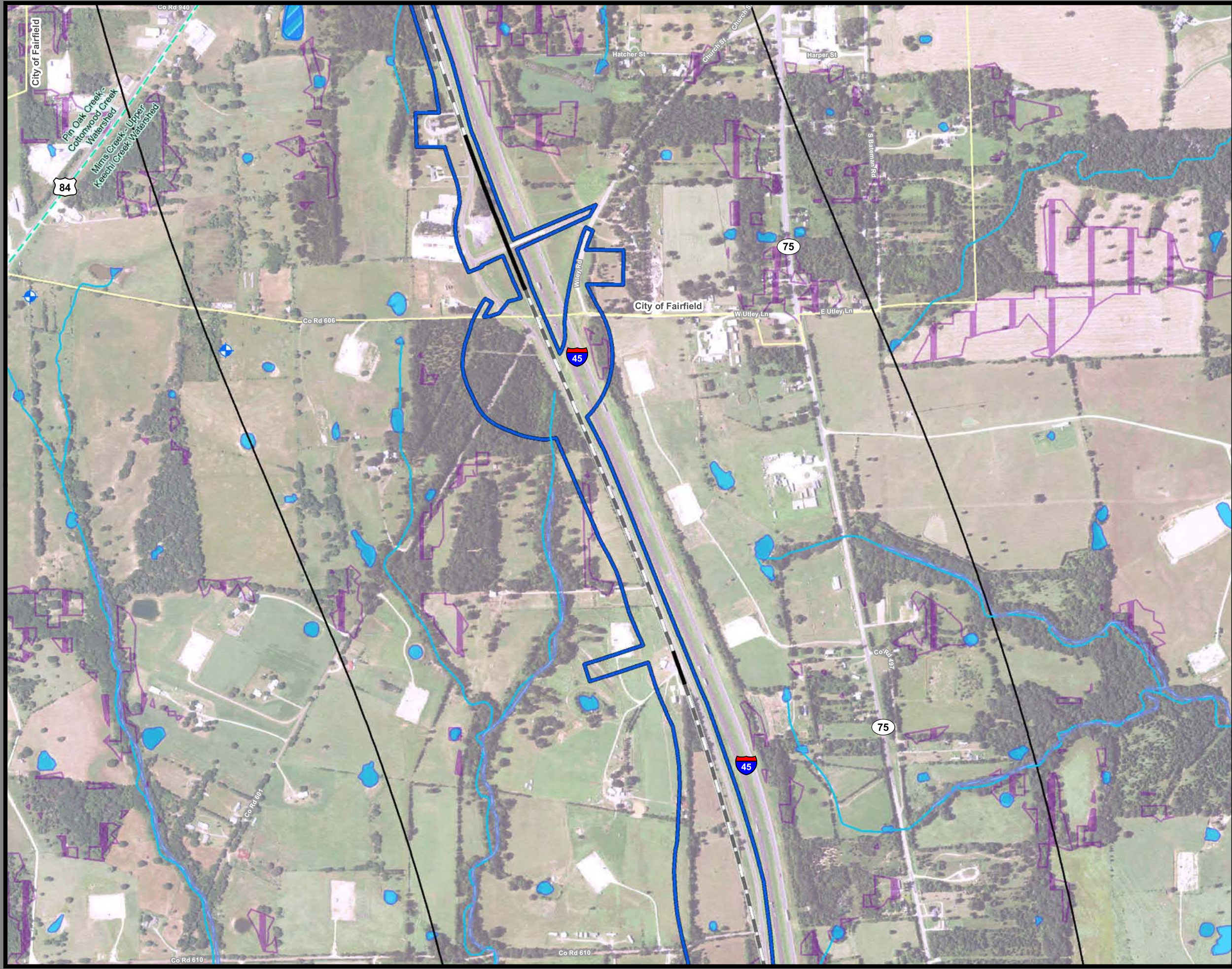
<ul style="list-style-type: none"> <li><b>Limits of Disturbance</b></li> <li>Segment 1</li> <li>Segment 2A</li> <li>Segment 2B</li> <li>Segment 3A</li> <li>Segment 3B</li> <li>Segment 3C</li> <li>Segment 4</li> <li>Segment 5</li> <li><b>Track Configuration</b></li> <li>Viaduct</li> <li>Embankment</li> <li>Cut</li> <li>Half Mile Buffer</li> <li>City Boundary</li> <li>County Boundary</li> <li>Railroad</li> <li>Municipal Setting Designation (MSD)</li> <li><b>Potential Habitat</b></li> <li>Houston Toad</li> <li>Verbena</li> <li>Navasota Ladies'-tresses</li> <li>Endangered Species</li> <li>Threatened Species</li> <li>U.S. Army Corps of Engineers (USACE) Project Area</li> <li>Watershed (HUC 12) Boundary</li> <li>Public Water Supply</li> <li>Groundwater Well</li> </ul>	<ul style="list-style-type: none"> <li>Impaired Waters with Total Maximum Daily Load (TMDL)</li> <li>Impaired Waters</li> <li><b>Federal Emergency Management Agency (FEMA) Flood Zone</b></li> <li>A - 1%</li> <li>AE - 1%</li> <li>AO - 1%</li> <li>X - 0.2%</li> <li><b>Field-Collected Data</b></li> <li>Perennial Stream/River</li> <li>Intermittent Stream/River</li> <li>Ephemeral Stream/River</li> <li>Other Stream/River</li> <li>Lake/Pond</li> <li>Emergent Wetland</li> <li>Forested Wetland</li> <li>Scrub/Shrub Wetland</li> <li><b>National Hydrography Dataset (NHD)</b></li> <li>Perennial Stream/River</li> <li>Intermittent Stream/River</li> <li>Artificial Stream/Canal</li> <li>Lake/Pond</li> <li>Reservoir</li> <li>Swamp/Marsh</li> <li><b>National Wetlands Inventory (NWI)</b></li> <li>Freshwater Emergent Wetland</li> <li>Freshwater Forested/Shrub Wetland</li> <li>Other</li> </ul>
--	--

\*Floodplains in Freestone and Madison Counties digitized from U.S. Dept of Housing and Urban Development 1978 and 1991 Flood Hazard Boundary Maps due to lack of digitally mapped FEMA floodplains.

**Data Sources:** County Boundaries - U.S. Census TIGER 2015; City Boundaries - TxDOT 2013; MSD - TCEQ 2015; USACE Project Areas - USACE 2014; Public Water Supply/Impaired Waters - EPA 2016; Groundwater Wells - TWDB 2015; NHD/HUC12 - USGS 2016; Reservoirs - TWDB 2014; NWI - USFWS 2016; Floodplains - FEMA 2016; Endangered/Threatened Species - TPWD TXNDD Element of Occurrence Records (EOR) 2017; ESRI World Street Map  
**Aerial Imagery:** USDA NAIP 2014







**Dallas to Houston  
High-Speed Rail Project  
Natural Resources  
Segment 3C  
Sheet 106 of 257**

**Legend**

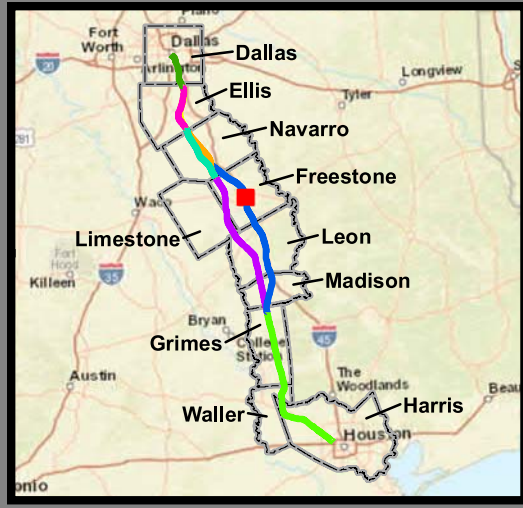
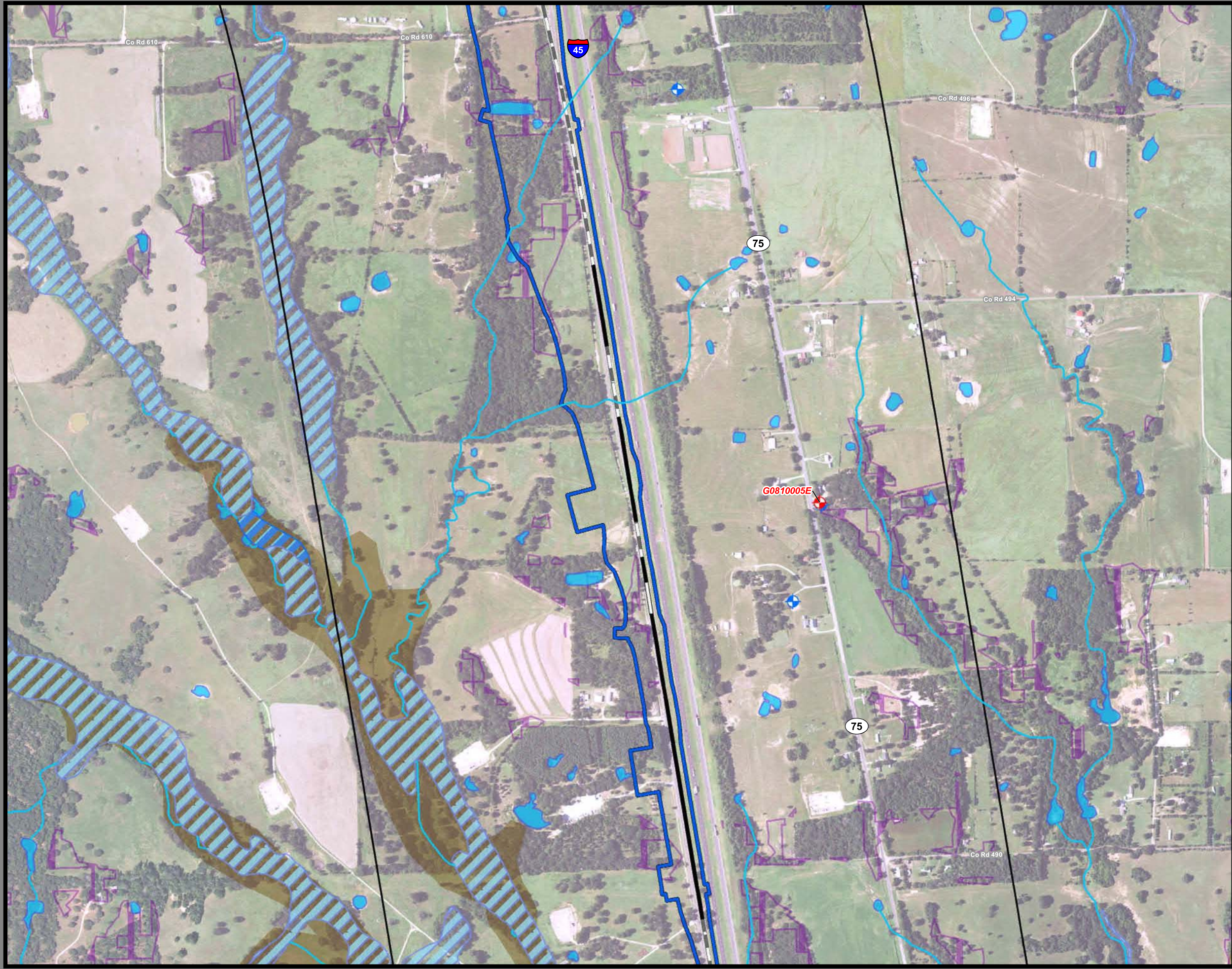
<p><b>Limits of Disturbance</b></p> <ul style="list-style-type: none"> <li>Segment 1</li> <li>Segment 2A</li> <li>Segment 2B</li> <li>Segment 3A</li> <li>Segment 3B</li> <li>Segment 3C</li> <li>Segment 4</li> <li>Segment 5</li> </ul> <p><b>Track Configuration</b></p> <ul style="list-style-type: none"> <li>Viaduct</li> <li>Embankment</li> <li>Cut</li> <li>Half Mile Buffer</li> <li>City Boundary</li> <li>County Boundary</li> <li>Railroad</li> <li>Municipal Setting Designation (MSD)</li> </ul> <p><b>Potential Habitat</b></p> <ul style="list-style-type: none"> <li>Houston Toad</li> <li>Large-fruited Sand Verbena</li> <li>Navasota Ladies'-tresses</li> <li>Endangered Species</li> <li>Threatened Species</li> <li>U.S. Army Corps of Engineers (USACE) Project Area</li> <li>Watershed (HUC 12) Boundary</li> <li>Public Water Supply</li> <li>Groundwater Well</li> </ul>	<ul style="list-style-type: none"> <li>Impaired Waters with Total Maximum Daily Load (TMDL)</li> <li>Impaired Waters</li> </ul> <p><b>Federal Emergency Management Agency (FEMA) Flood Zone</b></p> <ul style="list-style-type: none"> <li>A - 1%</li> <li>AE - 1%</li> <li>AO - 1%</li> <li>X - 0.2%</li> </ul> <p><b>Field-Collected Data</b></p> <ul style="list-style-type: none"> <li>Perennial Stream/River</li> <li>Intermittent Stream/River</li> <li>Ephemeral Stream/River</li> <li>Other Stream/River</li> <li>Lake/Pond</li> <li>Emergent Wetland</li> <li>Forested Wetland</li> <li>Scrub/Shrub Wetland</li> </ul> <p><b>National Hydrography Dataset (NHD)</b></p> <ul style="list-style-type: none"> <li>Perennial Stream/River</li> <li>Intermittent Stream/River</li> <li>Artificial Stream/Canal</li> <li>Lake/Pond</li> <li>Reservoir</li> <li>Swamp/Marsh</li> </ul> <p><b>National Wetlands Inventory (NWI)</b></p> <ul style="list-style-type: none"> <li>Freshwater Emergent Wetland</li> <li>Freshwater Forested/Shrub Wetland</li> <li>Other</li> </ul>
---	--

\*Floodplains in Freestone and Madison Counties digitized from U.S. Dept of Housing and Urban Development 1978 and 1991 Flood Hazard Boundary Maps due to lack of digitally mapped FEMA floodplains.

**Data Sources:** County Boundaries - U.S. Census TIGER 2015; City Boundaries - TxDOT 2013; MSD - TCEQ 2015; USACE Project Areas - USACE 2014; Public Water Supply/Impaired Waters - EPA 2016; Groundwater Wells - TWDB 2015; NHD/HUC12 - USGS 2016; Reservoirs - TWDB 2014; NWI - USFWS 2016; Floodplains - FEMA 2016; Endangered/Threatened Species - TPWD TXNDD Element of Occurrence Records (EOR) 2017; ESRI World Street Map  
**Aerial Imagery:** USDA NAIP 2014







**Dallas to Houston  
High-Speed Rail Project  
Natural Resources  
Segment 3C  
Sheet 107 of 257**

**Legend**

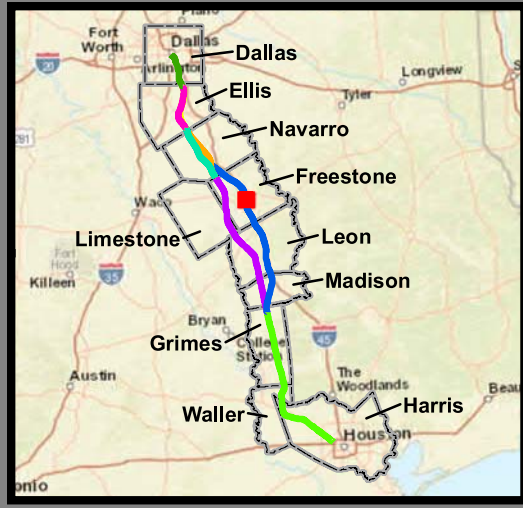
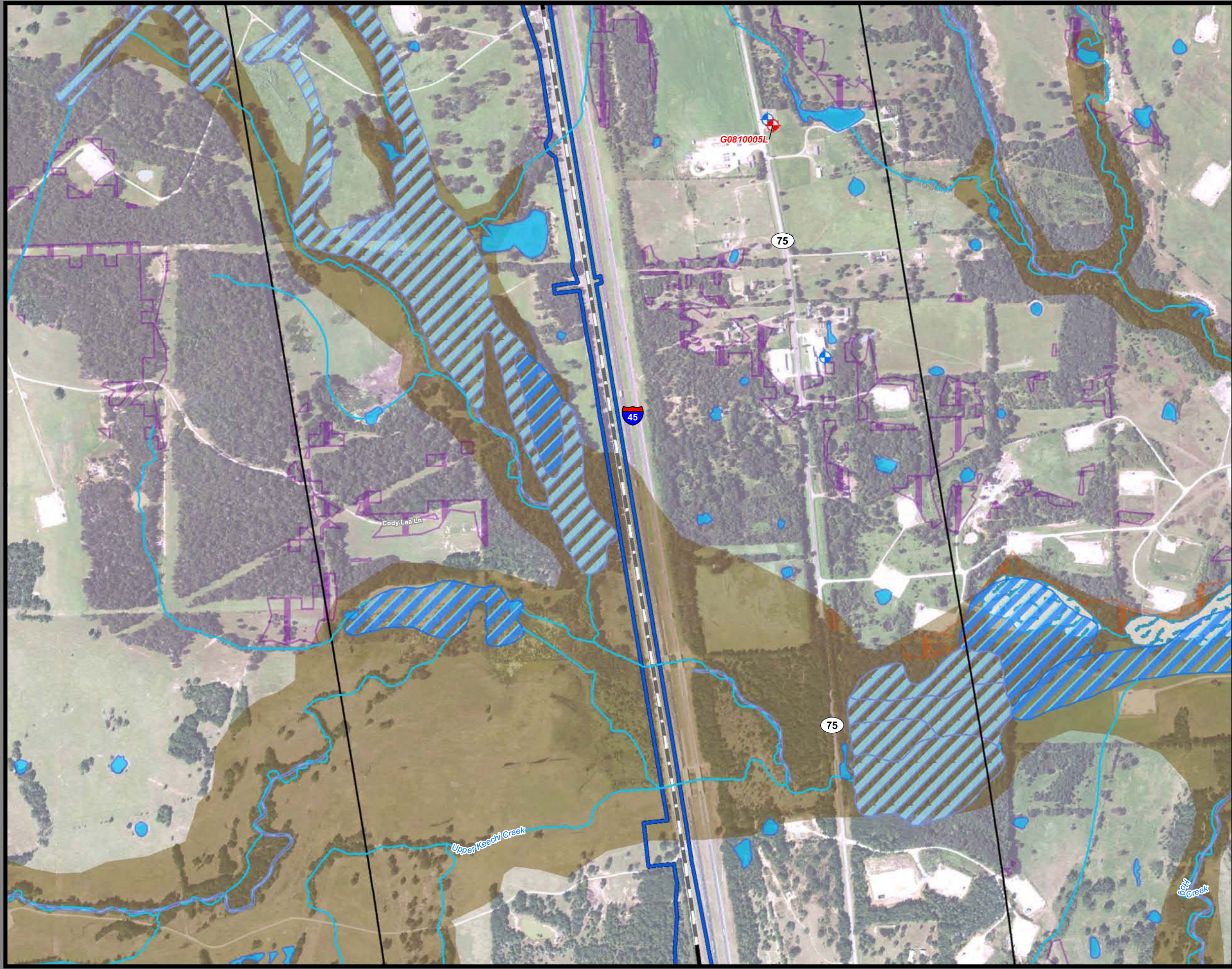
<p><b>Limits of Disturbance</b></p> <ul style="list-style-type: none"> <li>Segment 1</li> <li>Segment 2A</li> <li>Segment 2B</li> <li>Segment 3A</li> <li>Segment 3B</li> <li>Segment 3C</li> <li>Segment 4</li> <li>Segment 5</li> </ul> <p><b>Track Configuration</b></p> <ul style="list-style-type: none"> <li>Viaduct</li> <li>Embankment</li> <li>Cut</li> <li>Half Mile Buffer</li> <li>City Boundary</li> <li>County Boundary</li> <li>Railroad</li> <li>Municipal Setting Designation (MSD)</li> </ul> <p><b>Potential Habitat</b></p> <ul style="list-style-type: none"> <li>Houston Toad</li> <li>Large-fruited Sand Verbena</li> <li>Navasota Ladies'-tresses</li> <li>Endangered Species</li> <li>Threatened Species</li> <li>U.S. Army Corps of Engineers (USACE) Project Area</li> <li>Watershed (HUC 12) Boundary</li> <li>Public Water Supply</li> <li>Groundwater Well</li> </ul>	<ul style="list-style-type: none"> <li>Impaired Waters with Total Maximum Daily Load (TMDL)</li> <li>Impaired Waters</li> </ul> <p><b>Federal Emergency Management Agency (FEMA) Flood Zone</b></p> <ul style="list-style-type: none"> <li>A - 1%</li> <li>AE - 1%</li> <li>AO - 1%</li> <li>X - 0.2%</li> </ul> <p><b>Field-Collected Data</b></p> <ul style="list-style-type: none"> <li>Perennial Stream/River</li> <li>Intermittent Stream/River</li> <li>Ephemeral Stream/River</li> <li>Other Stream/River</li> <li>Lake/Pond</li> <li>Emergent Wetland</li> <li>Forested Wetland</li> <li>Scrub/Shrub Wetland</li> </ul> <p><b>National Hydrography Dataset (NHD)</b></p> <ul style="list-style-type: none"> <li>Perennial Stream/River</li> <li>Intermittent Stream/River</li> <li>Artificial Stream/Canal</li> <li>Lake/Pond</li> <li>Reservoir</li> <li>Swamp/Marsh</li> </ul> <p><b>National Wetlands Inventory (NWI)</b></p> <ul style="list-style-type: none"> <li>Freshwater Emergent Wetland</li> <li>Freshwater Forested/Shrub Wetland</li> <li>Other</li> </ul>
---	--

\*Floodplains in Freestone and Madison Counties digitized from U.S. Dept of Housing and Urban Development 1978 and 1991 Flood Hazard Boundary Maps due to lack of digitally mapped FEMA floodplains.

**Data Sources:** County Boundaries - U.S. Census TIGER 2015; City Boundaries - TxDOT 2013; MSD - TCEQ 2015; USACE Project Areas - USACE 2014; Public Water Supply/Impaired Waters - EPA 2016; Groundwater Wells - TWDB 2015; NHD/HUC12 - USGS 2016; Reservoirs - TWDB 2014; NWI - USFWS 2016; Floodplains - FEMA 2016; Endangered/Threatened Species - TPWD TXNDD Element of Occurrence Records (EOR) 2017; ESRI World Street Map  
**Aerial Imagery:** USDA NAIP 2014







**Dallas to Houston  
High-Speed Rail Project  
Natural Resources  
Segment 3C  
Sheet 108 of 257**

**Legend**

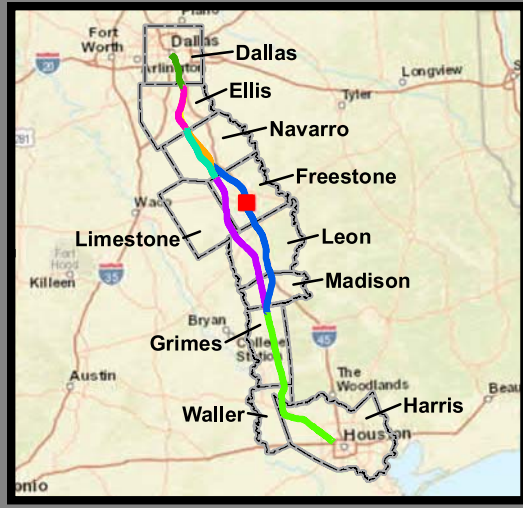
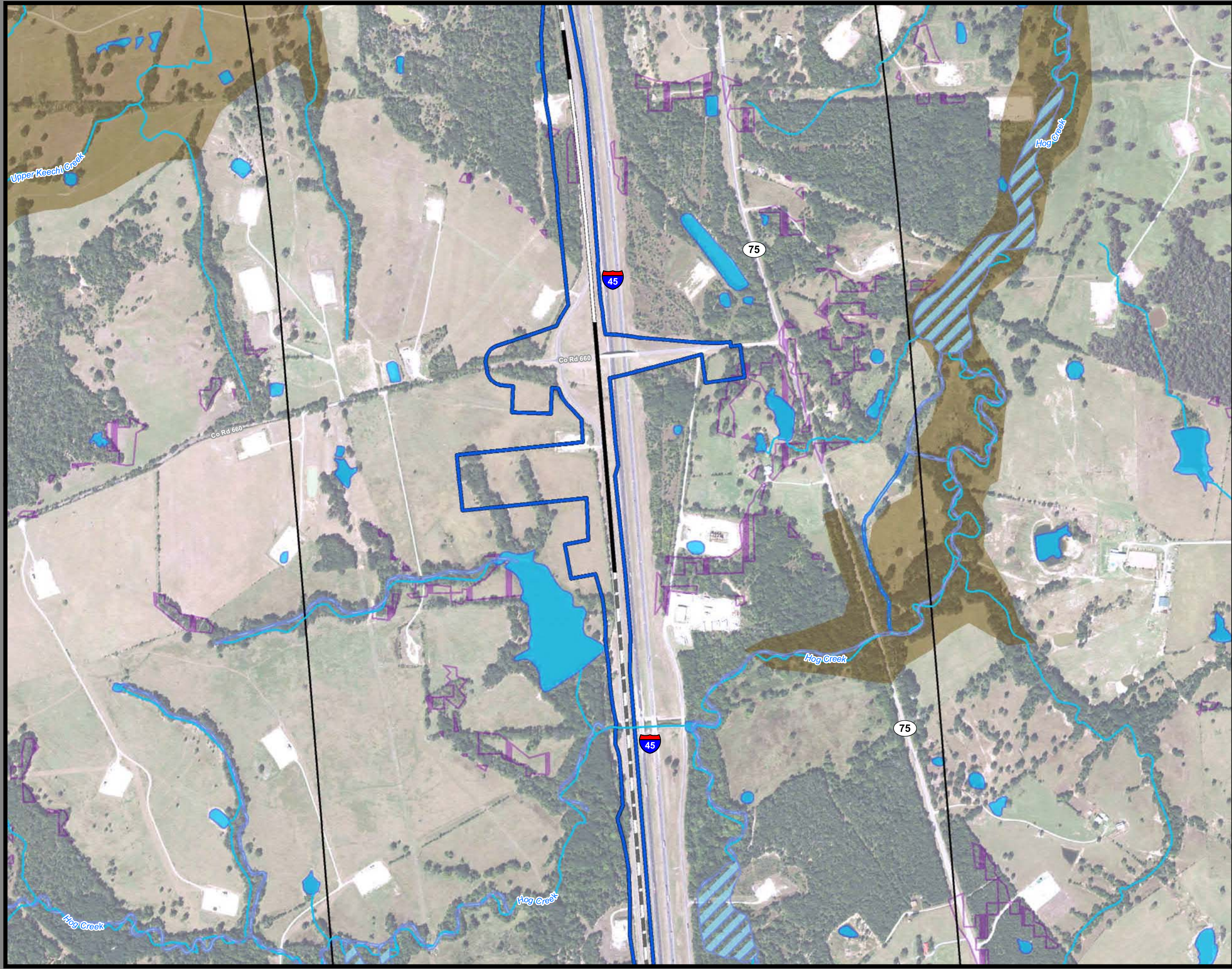
<p><b>Limits of Disturbance</b></p> <ul style="list-style-type: none"> <li>Segment 1</li> <li>Segment 2A</li> <li>Segment 2B</li> <li>Segment 3A</li> <li>Segment 3B</li> <li>Segment 3C</li> <li>Segment 4</li> <li>Segment 5</li> </ul> <p><b>Track Configuration</b></p> <ul style="list-style-type: none"> <li>Viaduct</li> <li>Embankment</li> <li>Cut</li> <li>Half Mile Buffer</li> <li>City Boundary</li> <li>County Boundary</li> <li>Railroad</li> <li>Municipal Setting Designation (MSD)</li> </ul> <p><b>Potential Habitat</b></p> <ul style="list-style-type: none"> <li>Houston Toad</li> <li>Large-fruited Sand Verbena</li> <li>Navasota Ladies'-tresses</li> <li>Endangered Species</li> <li>Threatened Species</li> <li>U.S. Army Corps of Engineers (USACE) Project Area</li> <li>Watershed (HUC 12) Boundary</li> <li>Public Water Supply</li> <li>Groundwater Well</li> </ul>	<p>Impaired Waters with Total Maximum Daily Load (TMDL)</p> <p>Impaired Waters</p> <p><b>Federal Emergency Management Agency (FEMA) Flood Zone</b></p> <ul style="list-style-type: none"> <li>A - 1%</li> <li>AE - 1%</li> <li>AO - 1%</li> <li>X - 0.2%</li> </ul> <p><b>Field-Collected Data</b></p> <ul style="list-style-type: none"> <li>Perennial Stream/River</li> <li>Intermittent Stream/River</li> <li>Ephemeral Stream/River</li> <li>Other Stream/River</li> <li>Lake/Pond</li> <li>Emergent Wetland</li> <li>Forested Wetland</li> <li>Scrub/Shrub Wetland</li> </ul> <p><b>National Hydrography Dataset (NHD)</b></p> <ul style="list-style-type: none"> <li>Perennial Stream/River</li> <li>Intermittent Stream/River</li> <li>Artificial Stream/Canal</li> <li>Lake/Pond</li> <li>Reservoir</li> <li>Swamp/Marsh</li> </ul> <p><b>National Wetlands Inventory (NWI)</b></p> <ul style="list-style-type: none"> <li>Freshwater Emergent Wetland</li> <li>Freshwater Forested/Shrub Wetland</li> <li>Other</li> </ul>
---	---

\*Floodplains in Freestone and Madison Counties digitized from U.S. Dept of Housing and Urban Development 1978 and 1991 Flood Hazard Boundary Maps due to lack of digitally mapped FEMA floodplains.

**Data Sources:** County Boundaries - U.S. Census TIGER 2015; City Boundaries - TxDOT 2013; MSD - TCEQ 2015; USACE Project Areas - USACE 2014; Public Water Supply/Impaired Waters - EPA 2016; Groundwater Wells - TWDB 2015; NHD/HUC12 - USGS 2016; Reservoirs - TWDB 2014; NWI - USFWS 2016; Floodplains - FEMA 2016; Endangered/Threatened Species - TPWD TXNDD Element of Occurrence Records (EOR) 2017; ESRI World Street Map  
**Aerial Imagery:** USDA NAIP 2014







**Dallas to Houston  
High-Speed Rail Project  
Natural Resources  
Segment 3C  
Sheet 109 of 257**

**Legend**

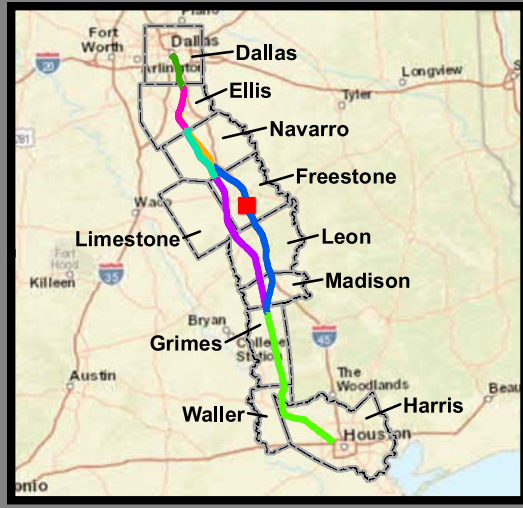
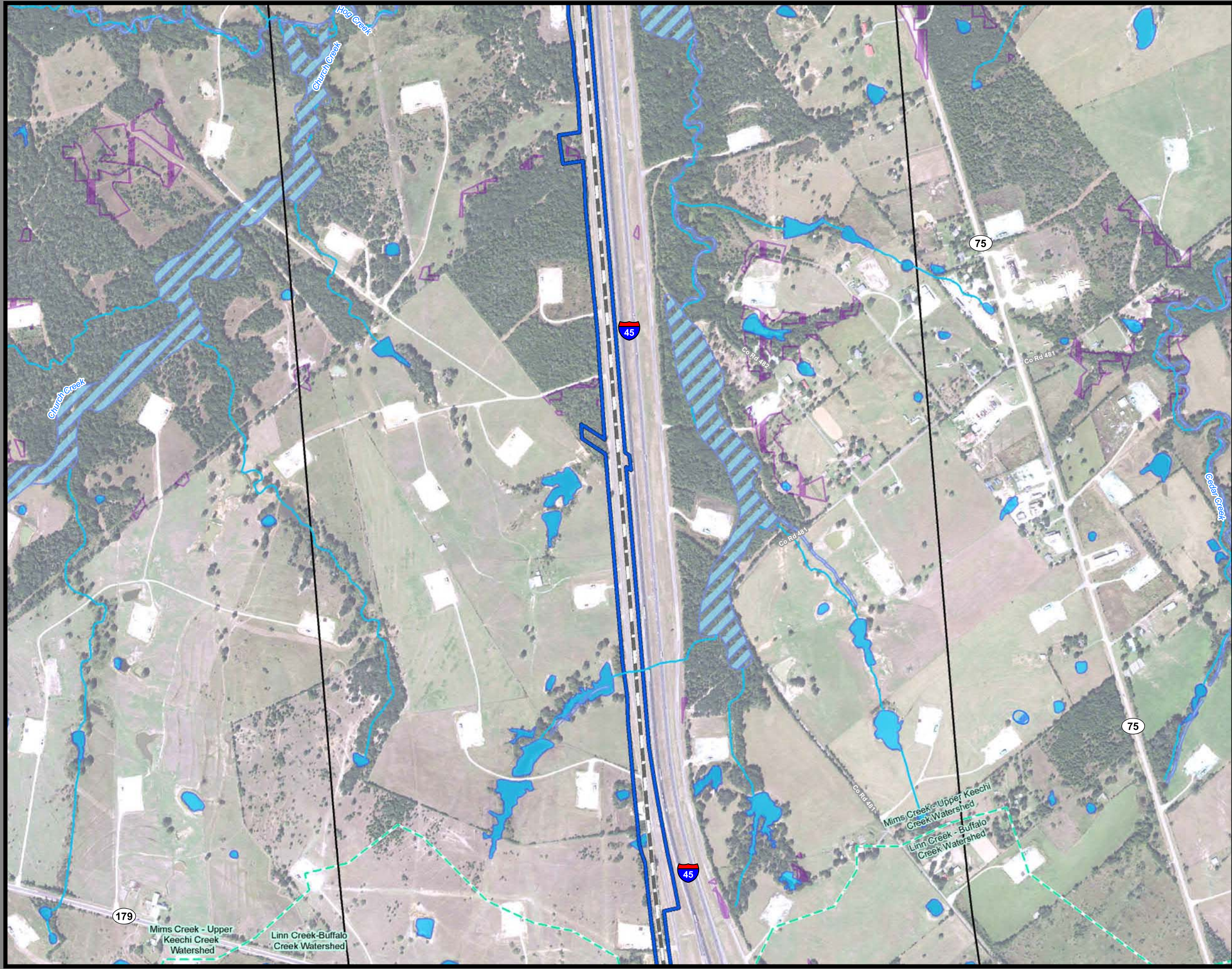
<p><b>Limits of Disturbance</b></p> <ul style="list-style-type: none"> <li>Segment 1</li> <li>Segment 2A</li> <li>Segment 2B</li> <li>Segment 3A</li> <li>Segment 3B</li> <li>Segment 3C</li> <li>Segment 4</li> <li>Segment 5</li> </ul> <p><b>Track Configuration</b></p> <ul style="list-style-type: none"> <li>Viaduct</li> <li>Embankment</li> <li>Cut</li> <li>Half Mile Buffer</li> <li>City Boundary</li> <li>County Boundary</li> <li>Railroad</li> <li>Municipal Setting Designation (MSD)</li> </ul> <p><b>Potential Habitat</b></p> <ul style="list-style-type: none"> <li>Houston Toad</li> <li>Large-fruited Sand Verbena</li> <li>Navasota Ladies'-tresses</li> <li>Endangered Species</li> <li>Threatened Species</li> <li>U.S. Army Corps of Engineers (USACE) Project Area</li> <li>Watershed (HUC 12) Boundary</li> <li>Public Water Supply</li> <li>Groundwater Well</li> </ul>	<ul style="list-style-type: none"> <li>Impaired Waters with Total Maximum Daily Load (TMDL)</li> <li>Impaired Waters</li> </ul> <p><b>Federal Emergency Management Agency (FEMA) Flood Zone</b></p> <ul style="list-style-type: none"> <li>A - 1%</li> <li>AE - 1%</li> <li>AO - 1%</li> <li>X - 0.2%</li> </ul> <p><b>Field-Collected Data</b></p> <ul style="list-style-type: none"> <li>Perennial Stream/River</li> <li>Intermittent Stream/River</li> <li>Ephemeral Stream/River</li> <li>Other Stream/River</li> <li>Lake/Pond</li> <li>Emergent Wetland</li> <li>Forested Wetland</li> <li>Scrub/Shrub Wetland</li> </ul> <p><b>National Hydrography Dataset (NHD)</b></p> <ul style="list-style-type: none"> <li>Perennial Stream/River</li> <li>Intermittent Stream/River</li> <li>Artificial Stream/Canal</li> <li>Lake/Pond</li> <li>Reservoir</li> <li>Swamp/Marsh</li> </ul> <p><b>National Wetlands Inventory (NWI)</b></p> <ul style="list-style-type: none"> <li>Freshwater Emergent Wetland</li> <li>Freshwater Forested/Shrub Wetland</li> <li>Other</li> </ul>
---	--

\*Floodplains in Freestone and Madison Counties digitized from U.S. Dept of Housing and Urban Development 1978 and 1991 Flood Hazard Boundary Maps due to lack of digitally mapped FEMA floodplains.

**Data Sources:** County Boundaries - U.S. Census TIGER 2015; City Boundaries - TxDOT 2013; MSD - TCEQ 2015; USACE Project Areas - USACE 2014; Public Water Supply/Impaired Waters - EPA 2016; Groundwater Wells - TWDB 2015; NHD/HUC12 - USGS 2016; Reservoirs - TWDB 2014; NWI - USFWS 2016; Floodplains - FEMA 2016; Endangered/Threatened Species - TPWD TXNDD Element of Occurrence Records (EOR) 2017; ESRI World Street Map  
**Aerial Imagery:** USDA NAIP 2014







**Dallas to Houston  
High-Speed Rail Project  
Natural Resources  
Segment 3C  
Sheet 110 of 257**

**Legend**

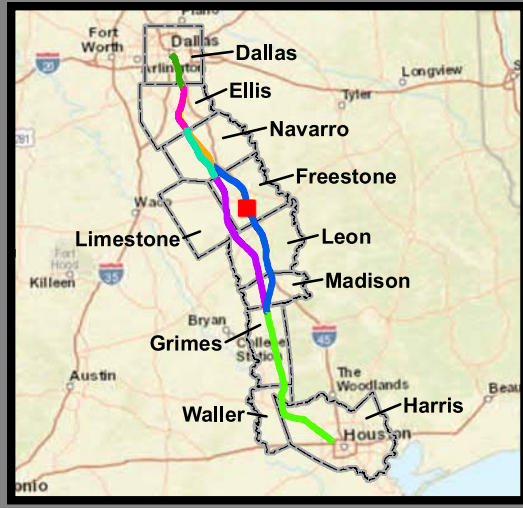
<p><b>Limits of Disturbance</b></p> <ul style="list-style-type: none"> <li>Segment 1</li> <li>Segment 2A</li> <li>Segment 2B</li> <li>Segment 3A</li> <li>Segment 3B</li> <li>Segment 3C</li> <li>Segment 4</li> <li>Segment 5</li> </ul> <p><b>Track Configuration</b></p> <ul style="list-style-type: none"> <li>Viaduct</li> <li>Embankment</li> <li>Cut</li> <li>Half Mile Buffer</li> <li>City Boundary</li> <li>County Boundary</li> <li>Railroad</li> <li>Municipal Setting Designation (MSD)</li> </ul> <p><b>Potential Habitat</b></p> <ul style="list-style-type: none"> <li>Houston Toad</li> <li>Large-fruited Sand Verbena</li> <li>Navasota Ladies-tresses</li> <li>Endangered Species</li> <li>Threatened Species</li> <li>U.S. Army Corps of Engineers (USACE) Project Area</li> <li>Watershed (HUC 12) Boundary</li> <li>Public Water Supply</li> <li>Groundwater Well</li> </ul>	<ul style="list-style-type: none"> <li>Impaired Waters with Total Maximum Daily Load (TMDL)</li> <li>Impaired Waters</li> </ul> <p><b>Federal Emergency Management Agency (FEMA) Flood Zone</b></p> <ul style="list-style-type: none"> <li>A - 1%</li> <li>AE - 1%</li> <li>AO - 1%</li> <li>X - 0.2%</li> </ul> <p><b>Field-Collected Data</b></p> <ul style="list-style-type: none"> <li>Perennial Stream/River</li> <li>Intermittent Stream/River</li> <li>Ephemeral Stream/River</li> <li>Other Stream/River</li> <li>Lake/Pond</li> <li>Emergent Wetland</li> <li>Forested Wetland</li> <li>Scrub/Shrub Wetland</li> </ul> <p><b>National Hydrography Dataset (NHD)</b></p> <ul style="list-style-type: none"> <li>Perennial Stream/River</li> <li>Intermittent Stream/River</li> <li>Artificial Stream/Canal</li> <li>Lake/Pond</li> <li>Reservoir</li> <li>Swamp/Marsh</li> </ul> <p><b>National Wetlands Inventory (NWI)</b></p> <ul style="list-style-type: none"> <li>Freshwater Emergent Wetland</li> <li>Freshwater Forested/Shrub Wetland</li> <li>Other</li> </ul>
--	--

\*Floodplains in Freestone and Madison Counties digitized from U.S. Dept of Housing and Urban Development 1978 and 1991 Flood Hazard Boundary Maps due to lack of digitally mapped FEMA floodplains.

**Data Sources:** County Boundaries - U.S. Census TIGER 2015; City Boundaries - TxDOT 2013; MSD - TCEQ 2015; USACE Project Areas - USACE 2014; Public Water Supply/Impaired Waters - EPA 2016; Groundwater Wells - TWDB 2015; NHD/HUC12 - USGS 2016; Reservoirs - TWDB 2014; NWI - USFWS 2016; Floodplains - FEMA 2016; Endangered/Threatened Species - TPWD TXNDD Element of Occurrence Records (EOR) 2017; ESRI World Street Map  
**Aerial Imagery:** USDA NAIP 2014







**Dallas to Houston  
High-Speed Rail Project  
Natural Resources  
Segment 3C  
Sheet 111 of 257**

**Legend**

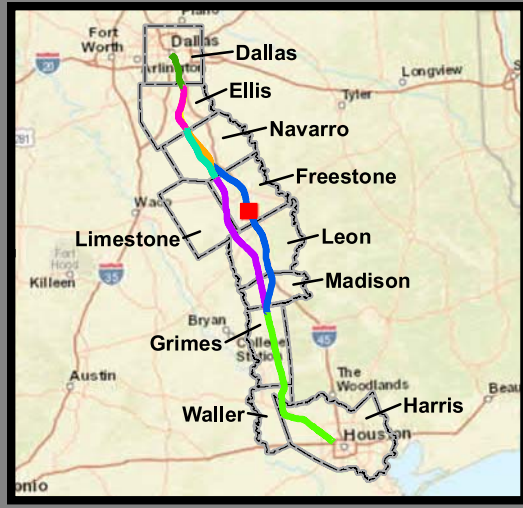
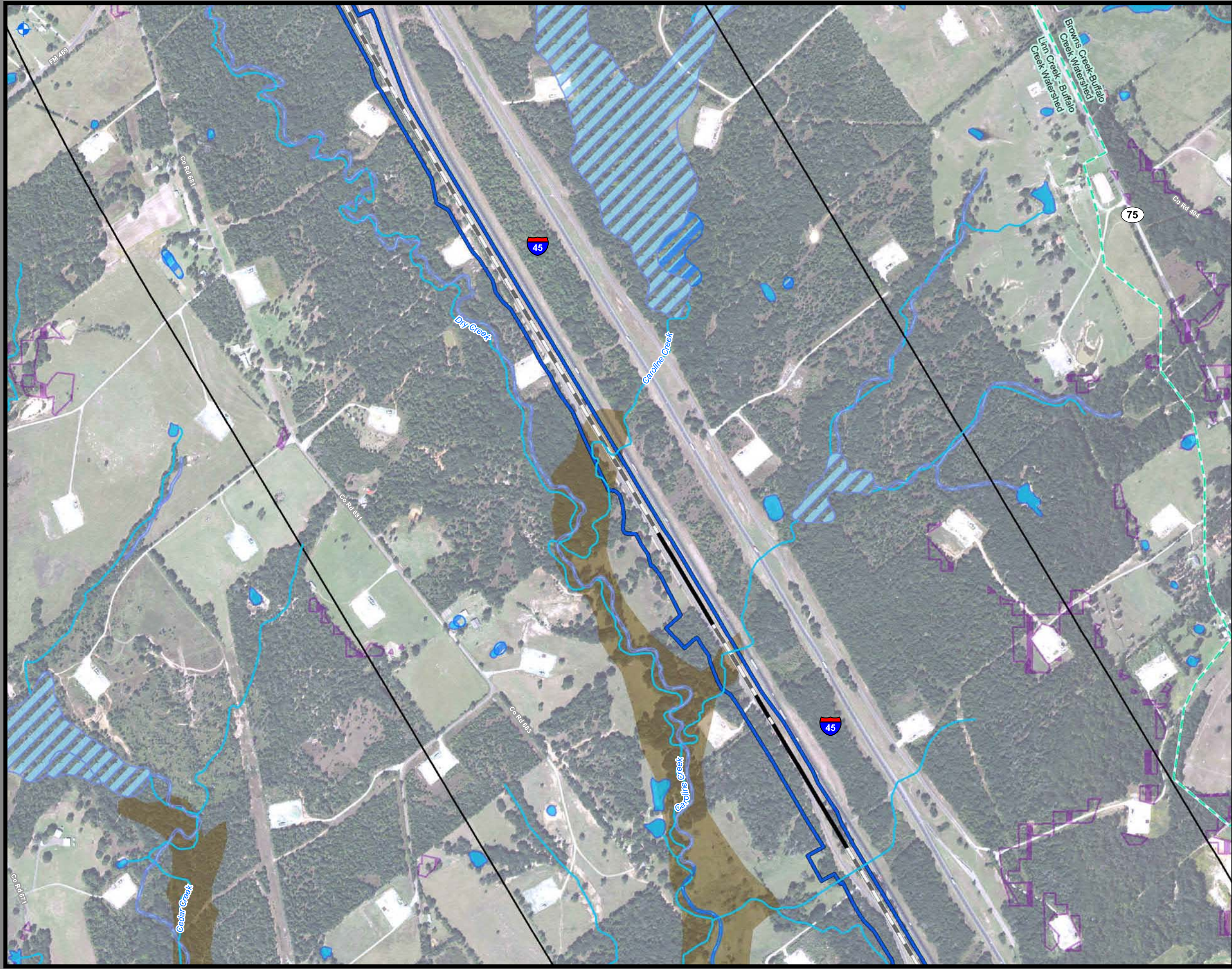
<p><b>Limits of Disturbance</b></p> <ul style="list-style-type: none"> <li>Segment 1</li> <li>Segment 2A</li> <li>Segment 2B</li> <li>Segment 3A</li> <li>Segment 3B</li> <li>Segment 3C</li> <li>Segment 4</li> <li>Segment 5</li> </ul> <p><b>Track Configuration</b></p> <ul style="list-style-type: none"> <li>Viaduct</li> <li>Embankment</li> <li>Cut</li> <li>Half Mile Buffer</li> <li>City Boundary</li> <li>County Boundary</li> <li>Railroad</li> <li>Municipal Setting Designation (MSD)</li> </ul> <p><b>Potential Habitat</b></p> <ul style="list-style-type: none"> <li>Houston Toad</li> <li>Large-fruited Sand Verbena</li> <li>Navasota Ladies'-tresses</li> <li>Endangered Species</li> <li>Threatened Species</li> <li>U.S. Army Corps of Engineers (USACE) Project Area</li> <li>Watershed (HUC 12) Boundary</li> <li>Public Water Supply</li> <li>Groundwater Well</li> </ul>	<ul style="list-style-type: none"> <li>Impaired Waters with Total Maximum Daily Load (TMDL)</li> <li>Impaired Waters</li> </ul> <p><b>Federal Emergency Management Agency (FEMA) Flood Zone</b></p> <ul style="list-style-type: none"> <li>A - 1%</li> <li>AE - 1%</li> <li>AO - 1%</li> <li>X - 0.2%</li> </ul> <p><b>Field-Collected Data</b></p> <ul style="list-style-type: none"> <li>Perennial Stream/River</li> <li>Intermittent Stream/River</li> <li>Ephemeral Stream/River</li> <li>Other Stream/River</li> <li>Lake/Pond</li> <li>Emergent Wetland</li> <li>Forested Wetland</li> <li>Scrub/Shrub Wetland</li> </ul> <p><b>National Hydrography Dataset (NHD)</b></p> <ul style="list-style-type: none"> <li>Perennial Stream/River</li> <li>Intermittent Stream/River</li> <li>Artificial Stream/Canal</li> <li>Lake/Pond</li> <li>Reservoir</li> <li>Swamp/Marsh</li> </ul> <p><b>National Wetlands Inventory (NWI)</b></p> <ul style="list-style-type: none"> <li>Freshwater Emergent Wetland</li> <li>Freshwater Forested/Shrub Wetland</li> <li>Other</li> </ul>
---	--

\*Floodplains in Freestone and Madison Counties digitized from U.S. Dept of Housing and Urban Development 1978 and 1991 Flood Hazard Boundary Maps due to lack of digitally mapped FEMA floodplains.

**Data Sources:** County Boundaries - U.S. Census TIGER 2015; City Boundaries - TxDOT 2013; MSD - TCEQ 2015; USACE Project Areas - USACE 2014; Public Water Supply/Impaired Waters - EPA 2016; Groundwater Wells - TWDB 2015; NHD/HUC12 - USGS 2016; Reservoirs - TWDB 2014; NWI - USFWS 2016; Floodplains - FEMA 2016; Endangered/Threatened Species - TPWD TXNDD Element of Occurrence Records (EOR) 2017; ESRI World Street Map  
**Aerial Imagery:** USDA NAIP 2014







**Dallas to Houston  
High-Speed Rail Project  
Natural Resources  
Segment 3C  
Sheet 112 of 257**

**Legend**

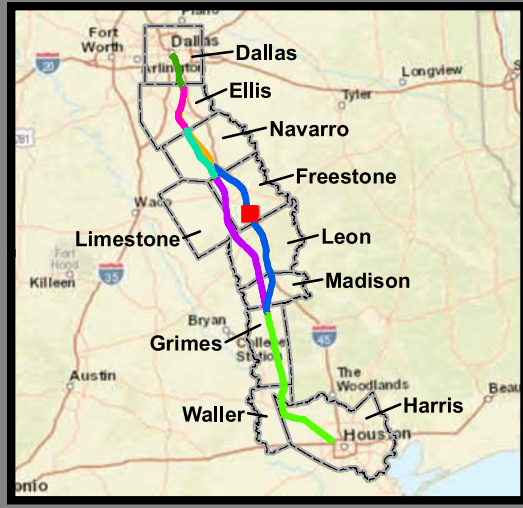
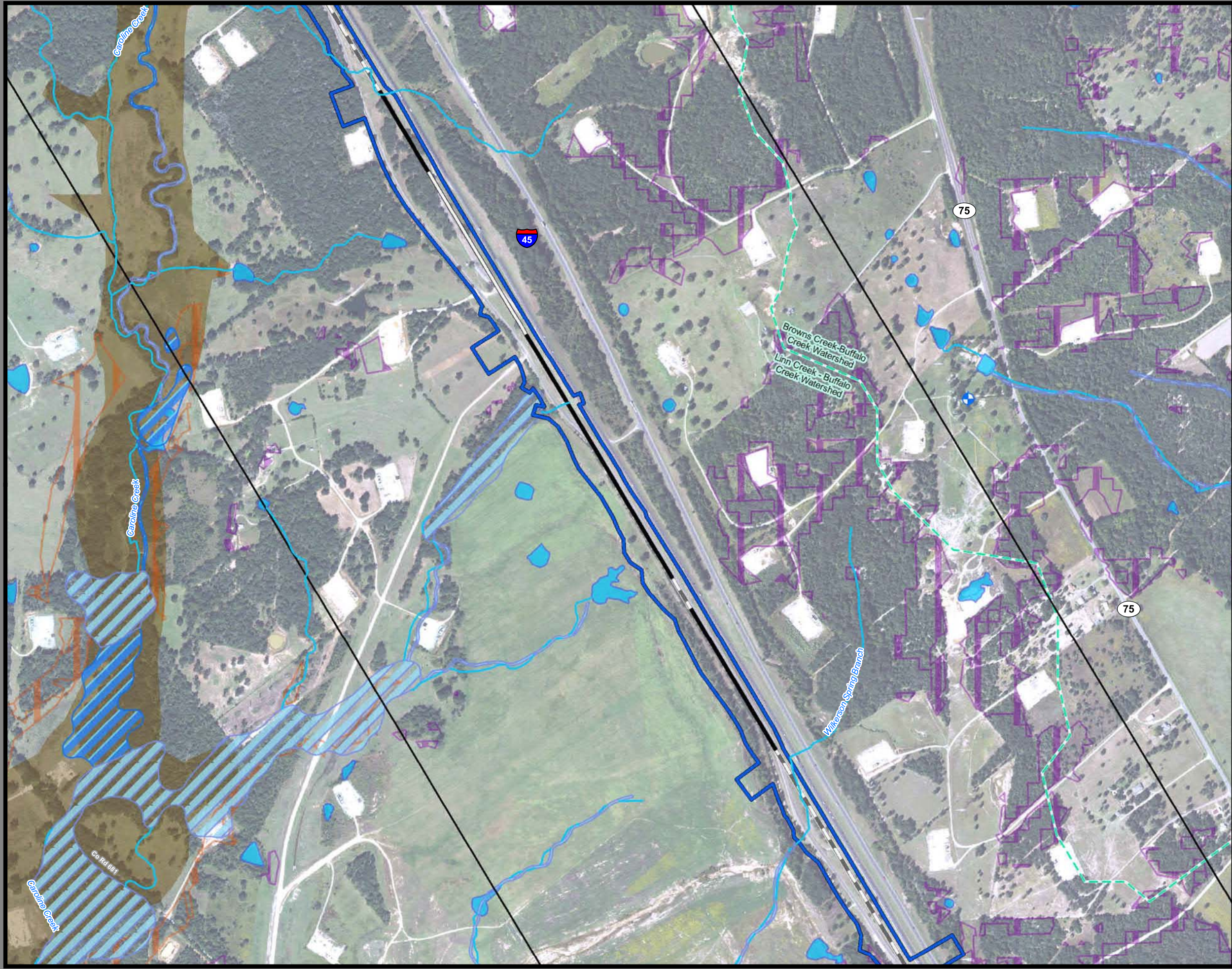
<p><b>Limits of Disturbance</b></p> <ul style="list-style-type: none"> <li>Segment 1</li> <li>Segment 2A</li> <li>Segment 2B</li> <li>Segment 3A</li> <li>Segment 3B</li> <li>Segment 3C</li> <li>Segment 4</li> <li>Segment 5</li> </ul> <p><b>Track Configuration</b></p> <ul style="list-style-type: none"> <li>Viaduct</li> <li>Embankment</li> <li>Cut</li> <li>Half Mile Buffer</li> <li>City Boundary</li> <li>County Boundary</li> <li>Railroad</li> <li>Municipal Setting Designation (MSD)</li> </ul> <p><b>Potential Habitat</b></p> <ul style="list-style-type: none"> <li>Houston Toad</li> <li>Large-fruited Sand Verbena</li> <li>Navasota Ladies'-tresses</li> <li>Endangered Species</li> <li>Threatened Species</li> <li>U.S. Army Corps of Engineers (USACE) Project Area</li> <li>Watershed (HUC 12) Boundary</li> <li>Public Water Supply</li> <li>Groundwater Well</li> </ul>	<ul style="list-style-type: none"> <li>Impaired Waters with Total Maximum Daily Load (TMDL)</li> <li>Impaired Waters</li> </ul> <p><b>Federal Emergency Management Agency (FEMA) Flood Zone</b></p> <ul style="list-style-type: none"> <li>A - 1%</li> <li>AE - 1%</li> <li>AO - 1%</li> <li>X - 0.2%</li> </ul> <p><b>Field-Collected Data</b></p> <ul style="list-style-type: none"> <li>Perennial Stream/River</li> <li>Intermittent Stream/River</li> <li>Ephemeral Stream/River</li> <li>Other Stream/River</li> <li>Lake/Pond</li> <li>Emergent Wetland</li> <li>Forested Wetland</li> <li>Scrub/Shrub Wetland</li> </ul> <p><b>National Hydrography Dataset (NHD)</b></p> <ul style="list-style-type: none"> <li>Perennial Stream/River</li> <li>Intermittent Stream/River</li> <li>Artificial Stream/Canal</li> <li>Lake/Pond</li> <li>Reservoir</li> <li>Swamp/Marsh</li> </ul> <p><b>National Wetlands Inventory (NWI)</b></p> <ul style="list-style-type: none"> <li>Freshwater Emergent Wetland</li> <li>Freshwater Forested/Shrub Wetland</li> <li>Other</li> </ul>
---	--

\*Floodplains in Freestone and Madison Counties digitized from U.S. Dept of Housing and Urban Development 1978 and 1991 Flood Hazard Boundary Maps due to lack of digitally mapped FEMA floodplains.

**Data Sources:** County Boundaries - U.S. Census TIGER 2015; City Boundaries - TxDOT 2013; MSD - TCQE 2015; USACE Project Areas - USACE 2014; Public Water Supply/Impaired Waters - EPA 2016; Groundwater Wells - TWDB 2015; NHD/HUC12 - USGS 2016; Reservoirs - TWDB 2014; NWI - USFWS 2016; Floodplains - FEMA 2016; Endangered/Threatened Species - TPWD TXNDD Element of Occurrence Records (EOR) 2017; ESRI World Street Map  
**Aerial Imagery:** USDA NAIP 2014







**Dallas to Houston  
High-Speed Rail Project  
Natural Resources  
Segment 3C  
Sheet 113 of 257**

**Legend**

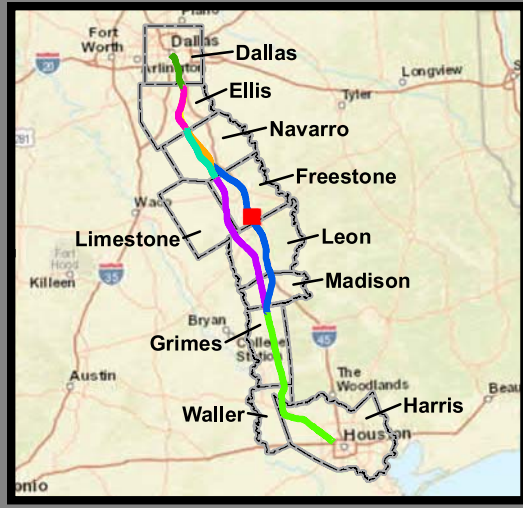
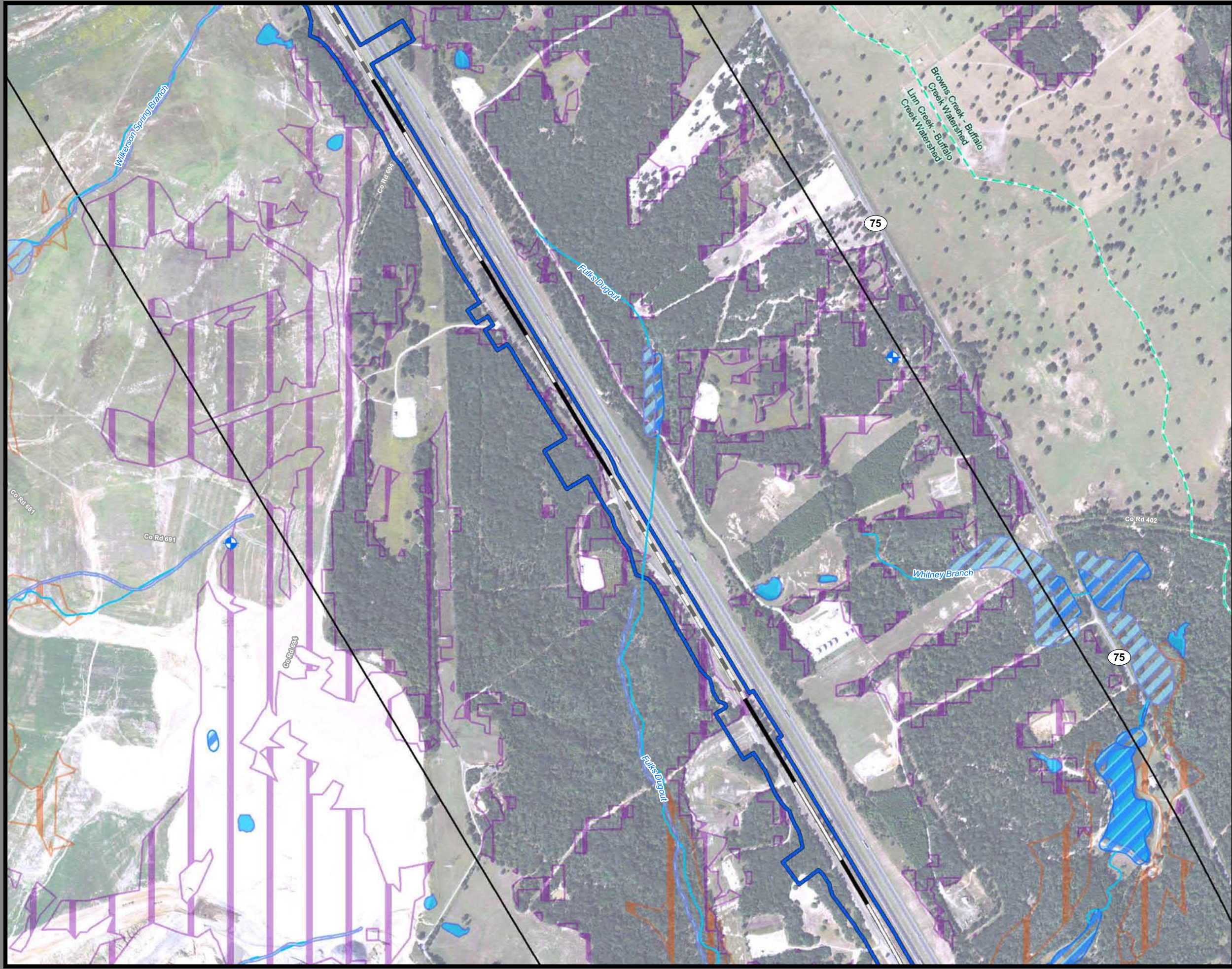
<p><b>Limits of Disturbance</b></p> <ul style="list-style-type: none"> <li>Segment 1</li> <li>Segment 2A</li> <li>Segment 2B</li> <li>Segment 3A</li> <li>Segment 3B</li> <li>Segment 3C</li> <li>Segment 4</li> <li>Segment 5</li> </ul> <p><b>Track Configuration</b></p> <ul style="list-style-type: none"> <li>Viaduct</li> <li>Embankment</li> <li>Cut</li> <li>Half Mile Buffer</li> <li>City Boundary</li> <li>County Boundary</li> <li>Railroad</li> <li>Municipal Setting Designation (MSD)</li> </ul> <p><b>Potential Habitat</b></p> <ul style="list-style-type: none"> <li>Houston Toad</li> <li>Large-fruited Sand Verbena</li> <li>Navasota Ladies-tresses</li> <li>Endangered Species</li> <li>Threatened Species</li> <li>U.S. Army Corps of Engineers (USACE) Project Area</li> <li>Watershed (HUC 12) Boundary</li> <li>Public Water Supply</li> <li>Groundwater Well</li> </ul>	<ul style="list-style-type: none"> <li>Impaired Waters with Total Maximum Daily Load (TMDL)</li> <li>Impaired Waters</li> </ul> <p><b>Federal Emergency Management Agency (FEMA) Flood Zone</b></p> <ul style="list-style-type: none"> <li>A - 1%</li> <li>AE - 1%</li> <li>AO - 1%</li> <li>X - 0.2%</li> </ul> <p><b>Field-Collected Data</b></p> <ul style="list-style-type: none"> <li>Perennial Stream/River</li> <li>Intermittent Stream/River</li> <li>Ephemeral Stream/River</li> <li>Other Stream/River</li> <li>Lake/Pond</li> <li>Emergent Wetland</li> <li>Forested Wetland</li> <li>Scrub/Shrub Wetland</li> </ul> <p><b>National Hydrography Dataset (NHD)</b></p> <ul style="list-style-type: none"> <li>Perennial Stream/River</li> <li>Intermittent Stream/River</li> <li>Artificial Stream/Canal</li> <li>Lake/Pond</li> <li>Reservoir</li> <li>Swamp/Marsh</li> </ul> <p><b>National Wetlands Inventory (NWI)</b></p> <ul style="list-style-type: none"> <li>Freshwater Emergent Wetland</li> <li>Freshwater Forested/Shrub Wetland</li> <li>Other</li> </ul>
--	--

\*Floodplains in Freestone and Madison Counties digitized from U.S. Dept of Housing and Urban Development 1978 and 1991 Flood Hazard Boundary Maps due to lack of digitally mapped FEMA floodplains.

**Data Sources:** County Boundaries - U.S. Census TIGER 2015; City Boundaries - TxDOT 2013; MSD - TCEQ 2015; USACE Project Areas - USACE 2014; Public Water Supply/Impaired Waters - EPA 2016; Groundwater Wells - TWDB 2015; NHD/HUC12 - USGS 2016; Reservoirs - TWDB 2014; NWI - USFWS 2016; Floodplains - FEMA 2016; Endangered/Threatened Species - TPWD TXNDD Element of Occurrence Records (EOR) 2017; ESRI World Street Map  
**Aerial Imagery:** USDA NAIP 2014







**Dallas to Houston  
High-Speed Rail Project  
Natural Resources  
Segment 3C  
Sheet 114 of 257**

**Legend**

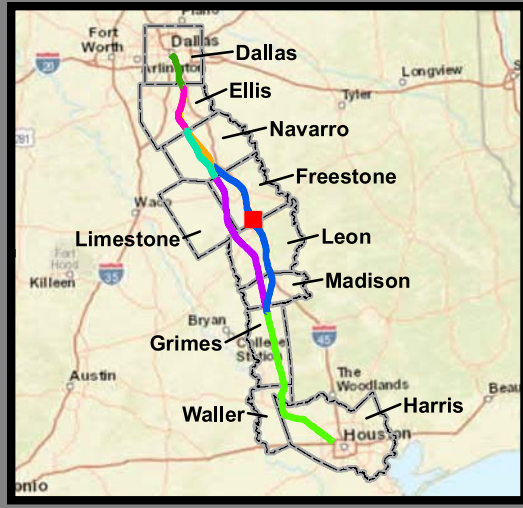

<p><b>Limits of Disturbance</b></p> <ul style="list-style-type: none"> <li>Segment 1</li> <li>Segment 2A</li> <li>Segment 2B</li> <li>Segment 3A</li> <li>Segment 3B</li> <li>Segment 3C</li> <li>Segment 4</li> <li>Segment 5</li> </ul> <p><b>Track Configuration</b></p> <ul style="list-style-type: none"> <li>Viaduct</li> <li>Embankment</li> <li>Cut</li> <li>Half Mile Buffer</li> <li>City Boundary</li> <li>County Boundary</li> <li>Railroad</li> <li>Municipal Setting Designation (MSD)</li> </ul> <p><b>Potential Habitat</b></p> <ul style="list-style-type: none"> <li>Houston Toad</li> <li>Large-fruited Sand Verbena</li> <li>Navasota Ladies'-tresses</li> <li>Endangered Species</li> <li>Threatened Species</li> <li>U.S. Army Corps of Engineers (USACE) Project Area</li> <li>Watershed (HUC 12) Boundary</li> <li>Public Water Supply</li> <li>Groundwater Well</li> </ul>	<ul style="list-style-type: none"> <li>Impaired Waters with Total Maximum Daily Load (TMDL)</li> <li>Impaired Waters</li> </ul> <p><b>Federal Emergency Management Agency (FEMA) Flood Zone</b></p> <ul style="list-style-type: none"> <li>A - 1%</li> <li>AE - 1%</li> <li>AO - 1%</li> <li>X - 0.2%</li> </ul> <p><b>Field-Collected Data</b></p> <ul style="list-style-type: none"> <li>Perennial Stream/River</li> <li>Intermittent Stream/River</li> <li>Ephemeral Stream/River</li> <li>Other Stream/River</li> <li>Lake/Pond</li> <li>Emergent Wetland</li> <li>Forested Wetland</li> <li>Scrub/Shrub Wetland</li> </ul> <p><b>National Hydrography Dataset (NHD)</b></p> <ul style="list-style-type: none"> <li>Perennial Stream/River</li> <li>Intermittent Stream/River</li> <li>Artificial Stream/Canal</li> <li>Lake/Pond</li> <li>Reservoir</li> <li>Swamp/Marsh</li> </ul> <p><b>National Wetlands Inventory (NWI)</b></p> <ul style="list-style-type: none"> <li>Freshwater Emergent Wetland</li> <li>Freshwater Forested/Shrub Wetland</li> <li>Other</li> </ul>
---	--

\*Floodplains in Freestone and Madison Counties digitized from U.S. Dept of Housing and Urban Development 1978 and 1991 Flood Hazard Boundary Maps due to lack of digitally mapped FEMA floodplains.

**Data Sources:** County Boundaries - U.S. Census TIGER 2015; City Boundaries - TxDOT 2013; MSD - TCEQ 2015; USACE Project Areas - USACE 2014; Public Water Supply/Impaired Waters - EPA 2016; Groundwater Wells - TWDB 2015; NHD/HUC12 - USGS 2016; Reservoirs - TWDB 2014; NWI - USFWS 2016; Floodplains - FEMA 2016; Endangered/Threatened Species - TPWD TXNDD Element of Occurrence Records (EOR) 2017; ESRI World Street Map  
**Aerial Imagery:** USDA NAIP 2014







**Dallas to Houston  
High-Speed Rail Project  
Natural Resources  
Segment 3C  
Sheet 115 of 257**

**Legend**

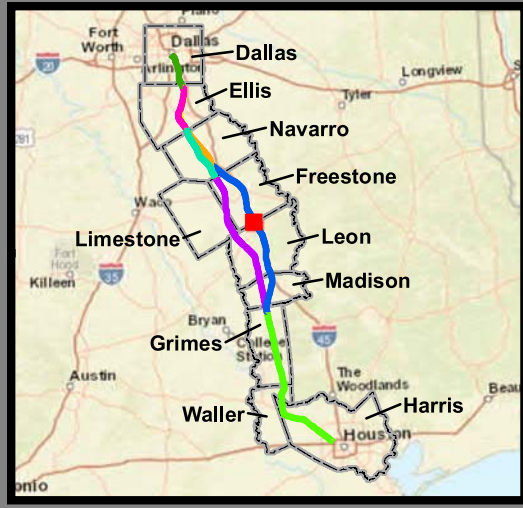
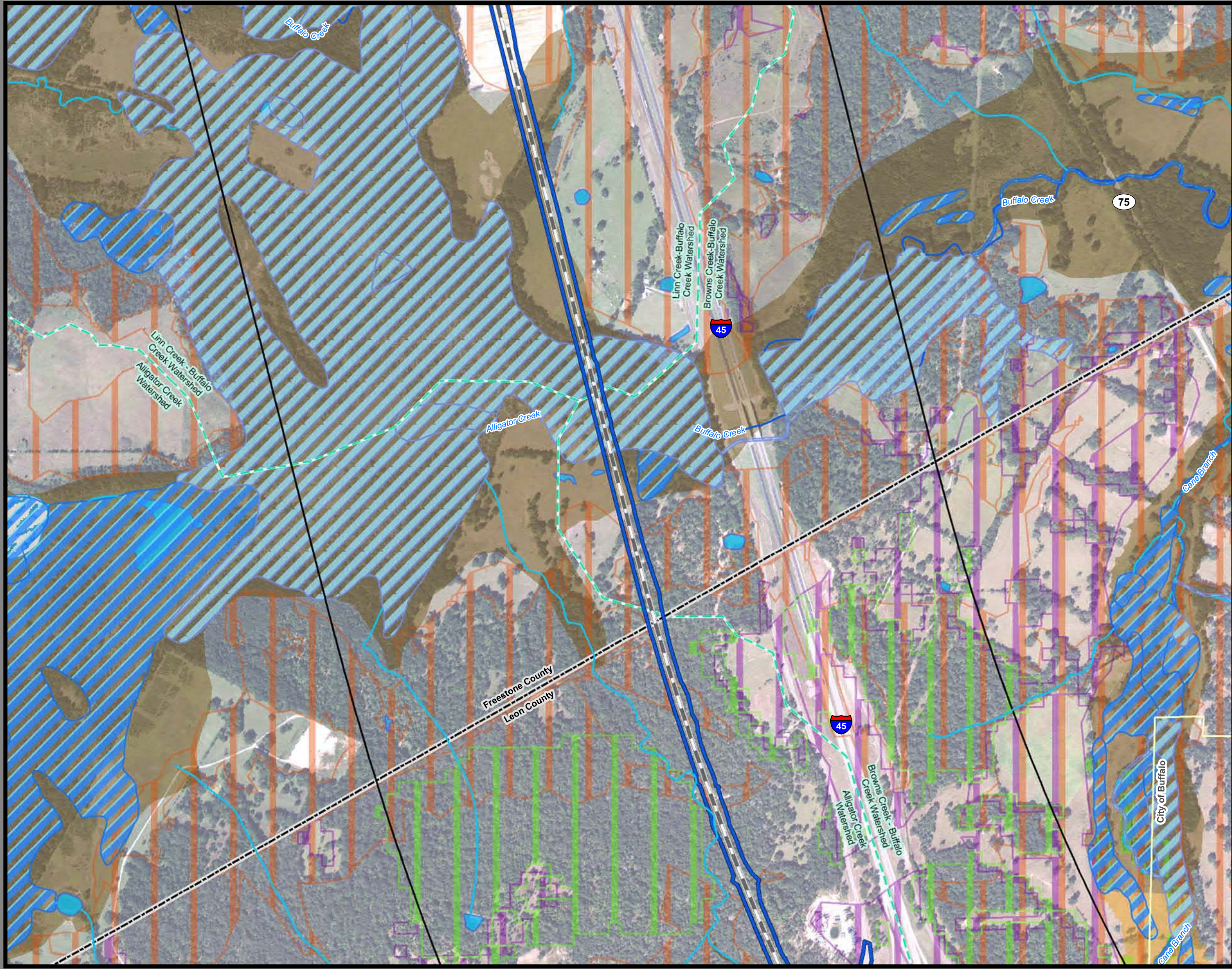
<p><b>Limits of Disturbance</b></p> <ul style="list-style-type: none"> <li>Segment 1</li> <li>Segment 2A</li> <li>Segment 2B</li> <li>Segment 3A</li> <li>Segment 3B</li> <li>Segment 3C</li> <li>Segment 4</li> <li>Segment 5</li> </ul> <p><b>Track Configuration</b></p> <ul style="list-style-type: none"> <li>Viaduct</li> <li>Embankment</li> <li>Cut</li> <li>Half Mile Buffer</li> <li>City Boundary</li> <li>County Boundary</li> <li>Railroad</li> <li>Municipal Setting Designation (MSD)</li> </ul> <p><b>Potential Habitat</b></p> <ul style="list-style-type: none"> <li>Houston Toad</li> <li>Large-fruited Sand Verbena</li> <li>Navasota Ladies'-tresses</li> <li>Endangered Species</li> <li>Threatened Species</li> <li>U.S. Army Corps of Engineers (USACE) Project Area</li> <li>Watershed (HUC 12) Boundary</li> <li>Public Water Supply</li> <li>Groundwater Well</li> </ul>	<ul style="list-style-type: none"> <li>Impaired Waters with Total Maximum Daily Load (TMDL)</li> <li>Impaired Waters</li> </ul> <p><b>Federal Emergency Management Agency (FEMA) Flood Zone</b></p> <ul style="list-style-type: none"> <li>A - 1%</li> <li>AE - 1%</li> <li>AO - 1%</li> <li>X - 0.2%</li> </ul> <p><b>Field-Collected Data</b></p> <ul style="list-style-type: none"> <li>Perennial Stream/River</li> <li>Intermittent Stream/River</li> <li>Ephemeral Stream/River</li> <li>Other Stream/River</li> <li>Lake/Pond</li> <li>Emergent Wetland</li> <li>Forested Wetland</li> <li>Scrub/Shrub Wetland</li> </ul> <p><b>National Hydrography Dataset (NHD)</b></p> <ul style="list-style-type: none"> <li>Perennial Stream/River</li> <li>Intermittent Stream/River</li> <li>Artificial Stream/Canal</li> <li>Lake/Pond</li> <li>Reservoir</li> <li>Swamp/Marsh</li> </ul> <p><b>National Wetlands Inventory (NWI)</b></p> <ul style="list-style-type: none"> <li>Freshwater Emergent Wetland</li> <li>Freshwater Forested/Shrub Wetland</li> <li>Other</li> </ul>
---	--

\*Floodplains in Freestone and Madison Counties digitized from U.S. Dept of Housing and Urban Development 1978 and 1991 Flood Hazard Boundary Maps due to lack of digitally mapped FEMA floodplains.

**Data Sources:** County Boundaries - U.S. Census TIGER 2015; City Boundaries - TxDOT 2013; MSD - TCEQ 2015; USACE Project Areas - USACE 2014; Public Water Supply/Impaired Waters - EPA 2016; Groundwater Wells - TWDB 2015; NHD/HUC12 - USGS 2016; Reservoirs - TWDB 2014; NWI - USFWS 2016; Floodplains - FEMA 2016; Endangered/Threatened Species - TPWD TXNDD Element of Occurrence Records (EOR) 2017; ESRI World Street Map  
**Aerial Imagery:** USDA NAIP 2014







**Dallas to Houston  
High-Speed Rail Project  
Natural Resources  
Segment 3C  
Sheet 116 of 257**

**Legend**

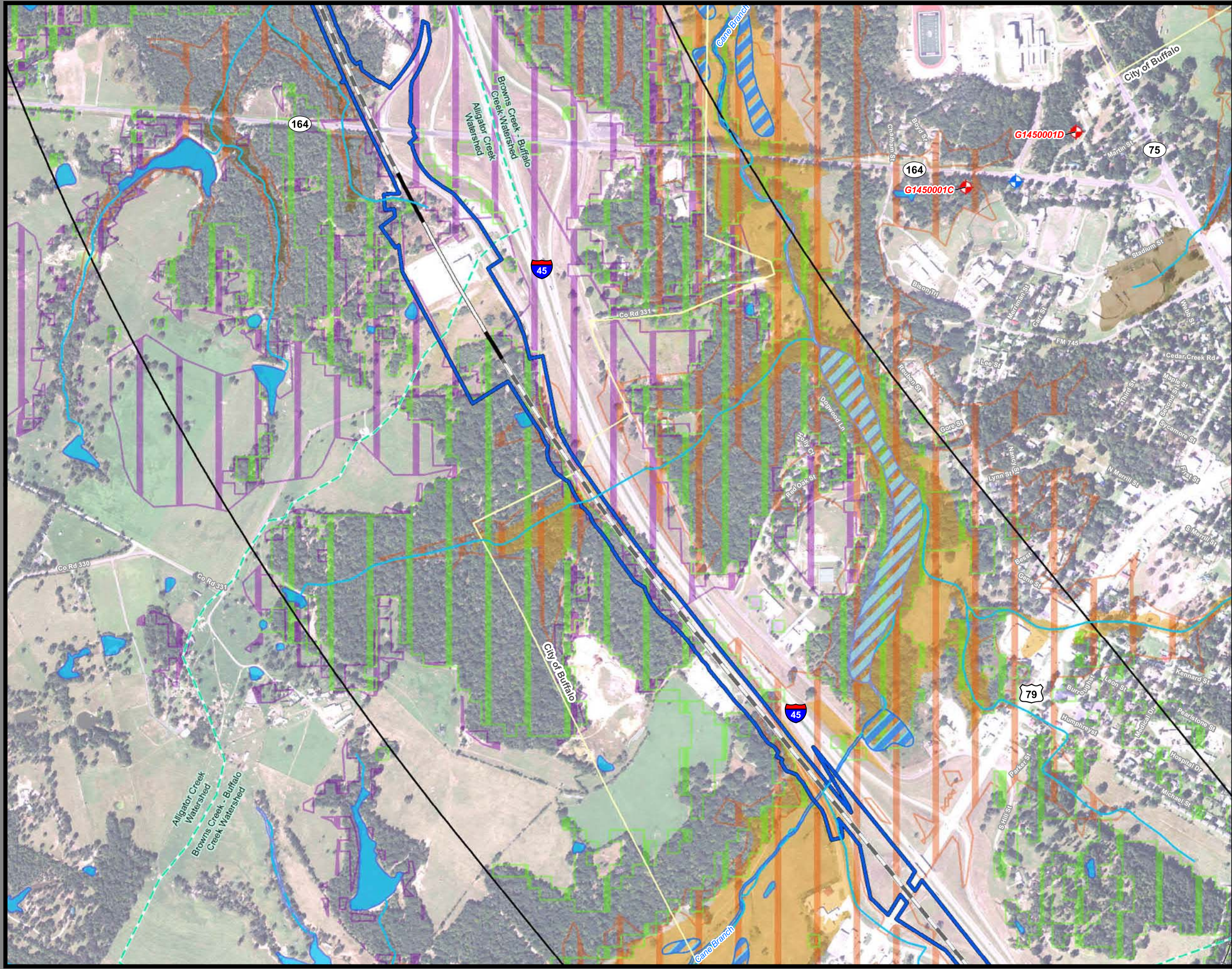
<p><b>Limits of Disturbance</b></p> <ul style="list-style-type: none"> <li>Segment 1</li> <li>Segment 2A</li> <li>Segment 2B</li> <li>Segment 3A</li> <li>Segment 3B</li> <li>Segment 3C</li> <li>Segment 4</li> <li>Segment 5</li> </ul> <p><b>Track Configuration</b></p> <ul style="list-style-type: none"> <li>Viaduct</li> <li>Embankment</li> <li>Cut</li> <li>Half Mile Buffer</li> <li>City Boundary</li> <li>County Boundary</li> <li>Railroad</li> <li>Municipal Setting Designation (MSD)</li> </ul> <p><b>Potential Habitat</b></p> <ul style="list-style-type: none"> <li>Houston Toad</li> <li>Large-fruited Sand Verbena</li> <li>Navasota Ladies'-tresses</li> <li>Endangered Species</li> <li>Threatened Species</li> <li>U.S. Army Corps of Engineers (USACE) Project Area</li> <li>Watershed (HUC 12) Boundary</li> <li>Public Water Supply</li> <li>Groundwater Well</li> </ul>	<p>Impaired Waters with Total Maximum Daily Load (TMDL)</p> <p>Impaired Waters</p> <p><b>Federal Emergency Management Agency (FEMA) Flood Zone</b></p> <ul style="list-style-type: none"> <li>A - 1%</li> <li>AE - 1%</li> <li>AO - 1%</li> <li>X - 0.2%</li> </ul> <p><b>Field-Collected Data</b></p> <ul style="list-style-type: none"> <li>Perennial Stream/River</li> <li>Intermittent Stream/River</li> <li>Ephemeral Stream/River</li> <li>Other Stream/River</li> <li>Lake/Pond</li> <li>Emergent Wetland</li> <li>Forested Wetland</li> <li>Scrub/Shrub Wetland</li> </ul> <p><b>National Hydrography Dataset (NHD)</b></p> <ul style="list-style-type: none"> <li>Perennial Stream/River</li> <li>Intermittent Stream/River</li> <li>Artificial Stream/Canal</li> <li>Lake/Pond</li> <li>Reservoir</li> <li>Swamp/Marsh</li> </ul> <p><b>National Wetlands Inventory (NWI)</b></p> <ul style="list-style-type: none"> <li>Freshwater Emergent Wetland</li> <li>Freshwater Forested/Shrub Wetland</li> <li>Other</li> </ul>
---	---

\*Floodplains in Freestone and Madison Counties digitized from U.S. Dept of Housing and Urban Development 1978 and 1991 Flood Hazard Boundary Maps due to lack of digitally mapped FEMA floodplains.

**Data Sources:** County Boundaries - U.S. Census TIGER 2015; City Boundaries - TxDOT 2013; MSD - TCEQ 2015; USACE Project Areas - USACE 2014; Public Water Supply/Impaired Waters - EPA 2016; Groundwater Wells - TWDB 2015; NHD/HUC12 - USGS 2016; Reservoirs - TWDB 2014; NWI - USFWS 2016; Floodplains - FEMA 2016; Endangered/Threatened Species - TPWD TXNDD Element of Occurrence Records (EOR) 2017; ESRI World Street Map  
**Aerial Imagery:** USDA NAIP 2014







**Dallas to Houston  
High-Speed Rail Project  
Natural Resources  
Segment 3C  
Sheet 117 of 257**

**Legend**

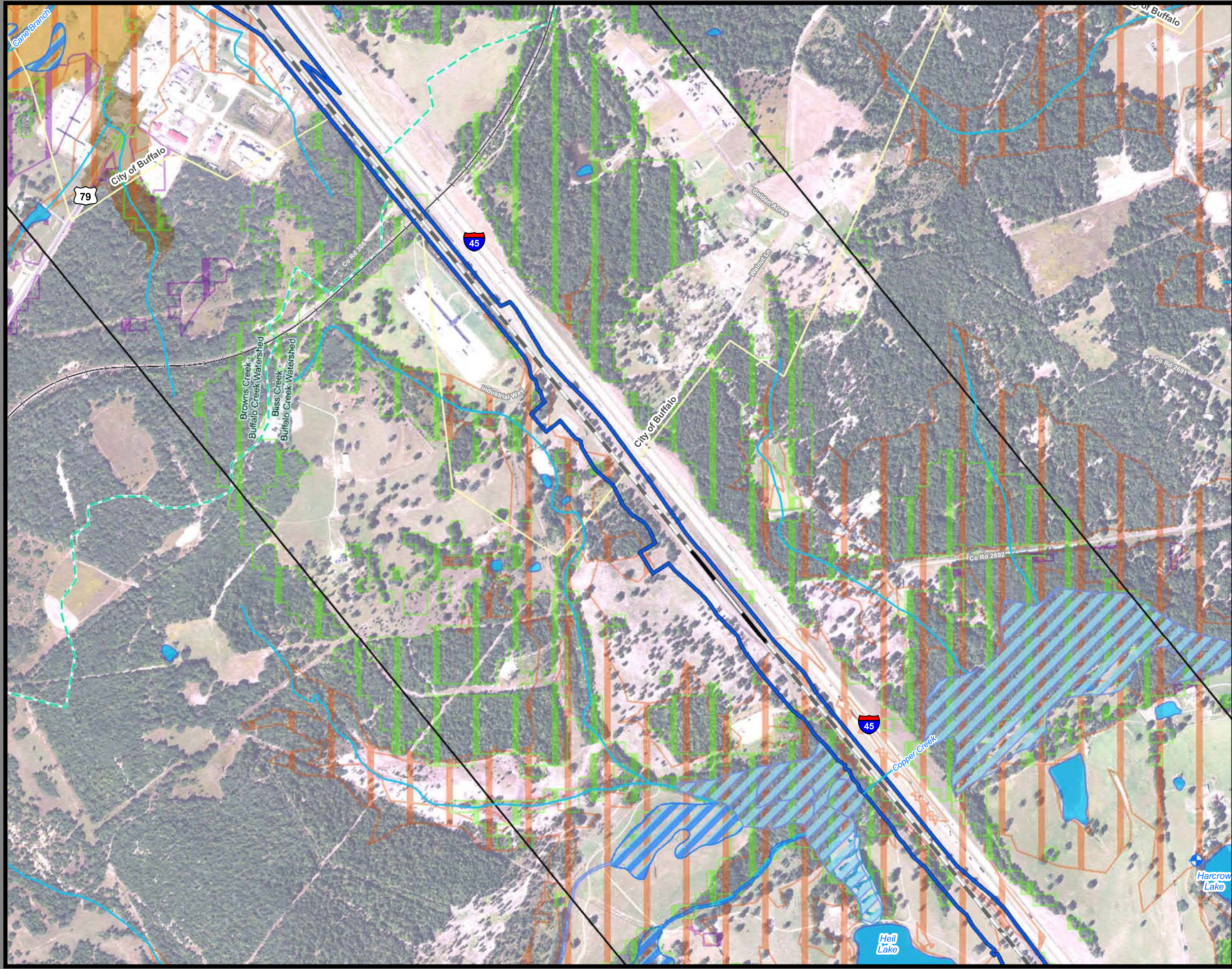
<b>Limits of Disturbance</b>	Impaired Waters with Total Maximum Daily Load (TMDL)
Segment 1	Impaired Waters
Segment 2A	<b>Federal Emergency Management Agency (FEMA) Flood Zone</b>
Segment 2B	A - 1%
Segment 3A	AE - 1%
Segment 3B	AO - 1%
Segment 3C	X - 0.2%
Segment 4	<b>Field-Collected Data</b>
Segment 5	Perennial Stream/River
<b>Track Configuration</b>	Intermittent Stream/River
Viaduct	Ephemeral Stream/River
Embankment	Other Stream/River
Cut	Lake/Pond
Half Mile Buffer	Emergent Wetland
City Boundary	Forested Wetland
County Boundary	Scrub/Shrub Wetland
Railroad	<b>National Hydrography Dataset (NHD)</b>
Municipal Setting Designation (MSD)	Perennial Stream/River
<b>Potential Habitat</b>	Intermittent Stream/River
Houston Toad	Artificial Stream/Canal
Large-fruited Sand Verbena	Lake/Pond
Navasota Ladies'-tresses	Reservoir
Endangered Species	Swamp/Marsh
Threatened Species	<b>National Wetlands Inventory (NWI)</b>
U.S. Army Corps of Engineers (USACE) Project Area	Freshwater Emergent Wetland
Watershed (HUC 12) Boundary	Freshwater Forested/Shrub Wetland
Public Water Supply	Other
Groundwater Well	

\*Floodplains in Freestone and Madison Counties digitized from U.S. Dept of Housing and Urban Development 1978 and 1991 Flood Hazard Boundary Maps due to lack of digitally mapped FEMA floodplains.

**Data Sources:** County Boundaries - U.S. Census TIGER 2015; City Boundaries - TxDOT 2013; MSD - TCEQ 2015; USACE Project Areas - USACE 2014; Public Water Supply/Impaired Waters - EPA 2016; Groundwater Wells - TWDB 2015; NHD/HUC12 - USGS 2016; Reservoirs - TWDB 2014; NWI - USFWS 2016; Floodplains - FEMA 2016; Endangered/Threatened Species - TPWD TXNDD Element of Occurrence Records (EOR) 2017; ESRI World Street Map  
**Aerial Imagery:** USDA NAIP 2014







**Dallas to Houston  
High-Speed Rail Project  
Natural Resources  
Segment 3C  
Sheet 118 of 257**

**Legend**

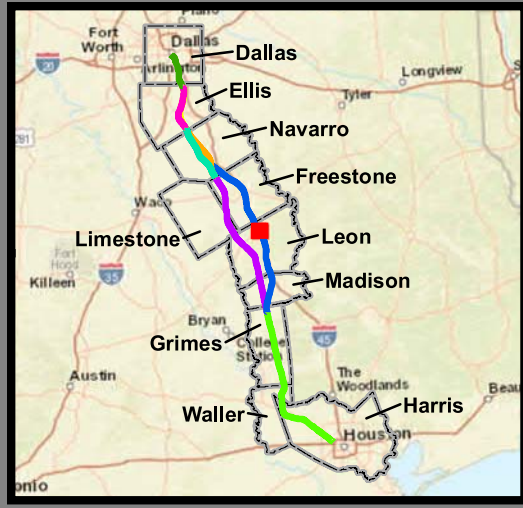
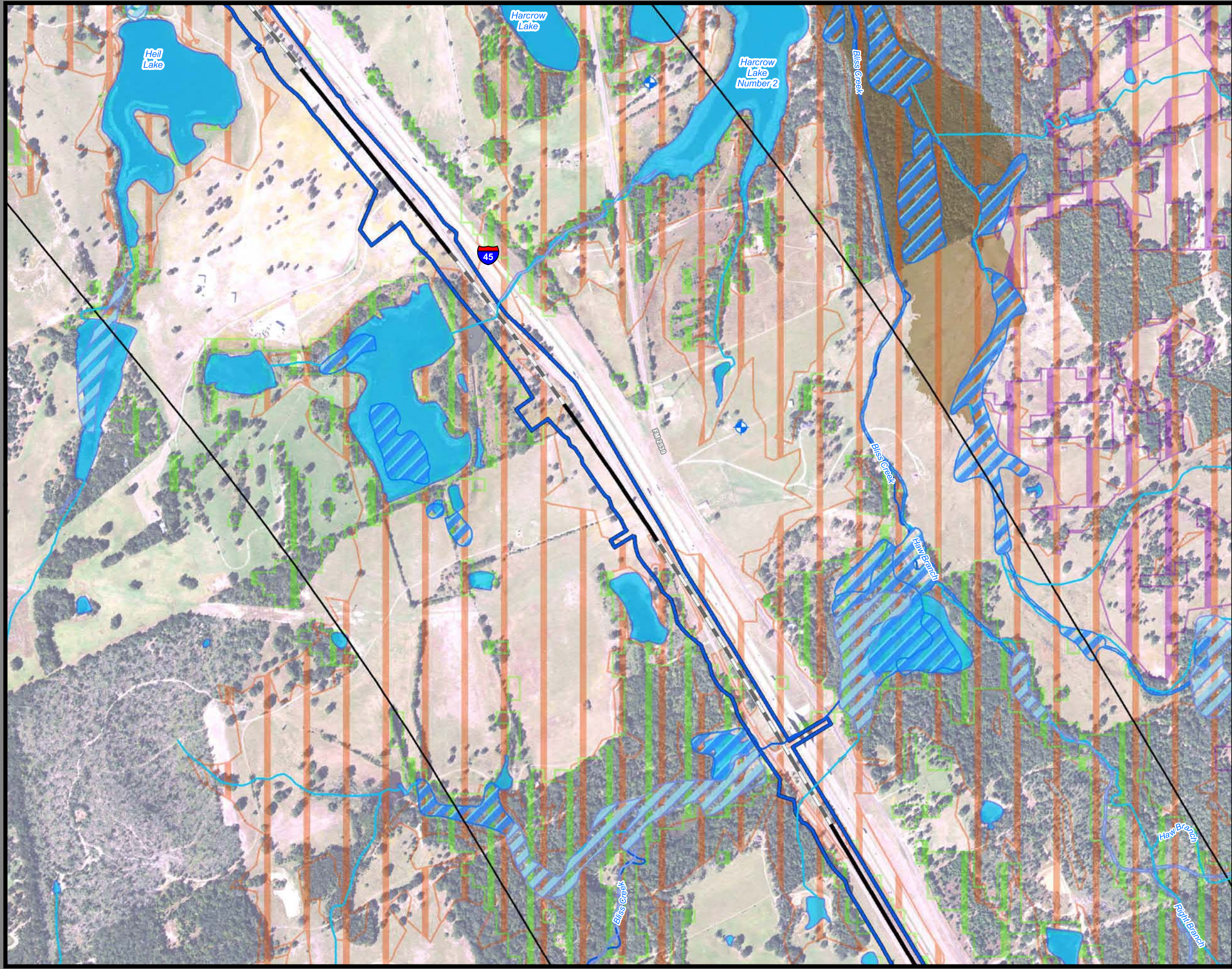
<p><b>Limits of Disturbance</b></p> <ul style="list-style-type: none"> <li>Segment 1</li> <li>Segment 2A</li> <li>Segment 2B</li> <li>Segment 3A</li> <li>Segment 3B</li> <li>Segment 3C</li> <li>Segment 4</li> <li>Segment 5</li> </ul> <p><b>Track Configuration</b></p> <ul style="list-style-type: none"> <li>Viaduct</li> <li>Embankment</li> <li>Cut</li> <li>Half Mile Buffer</li> <li>City Boundary</li> <li>County Boundary</li> <li>Railroad</li> <li>Municipal Setting Designation (MSD)</li> </ul> <p><b>Potential Habitat</b></p> <ul style="list-style-type: none"> <li>Houston Toad</li> <li>Large-fruited Sand Verbena</li> <li>Navasota Ladies'-tresses</li> <li>Endangered Species</li> <li>Threatened Species</li> <li>U.S. Army Corps of Engineers (USACE) Project Area</li> <li>Watershed (HUC 12) Boundary</li> <li>Public Water Supply</li> <li>Groundwater Well</li> </ul>	<ul style="list-style-type: none"> <li>Impaired Waters with Total Maximum Daily Load (TMDL)</li> <li>Impaired Waters</li> </ul> <p><b>Federal Emergency Management Agency (FEMA) Flood Zone</b></p> <ul style="list-style-type: none"> <li>A - 1%</li> <li>AE - 1%</li> <li>AO - 1%</li> <li>X - 0.2%</li> </ul> <p><b>Field-Collected Data</b></p> <ul style="list-style-type: none"> <li>Perennial Stream/River</li> <li>Intermittent Stream/River</li> <li>Ephemeral Stream/River</li> <li>Other Stream/River</li> <li>Lake/Pond</li> <li>Emergent Wetland</li> <li>Forested Wetland</li> <li>Scrub/Shrub Wetland</li> </ul> <p><b>National Hydrography Dataset (NHD)</b></p> <ul style="list-style-type: none"> <li>Perennial Stream/River</li> <li>Intermittent Stream/River</li> <li>Artificial Stream/Canal</li> <li>Lake/Pond</li> <li>Reservoir</li> <li>Swamp/Marsh</li> </ul> <p><b>National Wetlands Inventory (NWI)</b></p> <ul style="list-style-type: none"> <li>Freshwater Emergent Wetland</li> <li>Freshwater Forested/Shrub Wetland</li> <li>Other</li> </ul>
---	--

\*Floodplains in Freestone and Madison Counties digitized from U.S. Dept of Housing and Urban Development 1978 and 1991 Flood Hazard Boundary Maps due to lack of digitally mapped FEMA floodplains.

**Data Sources:** County Boundaries - U.S. Census TIGER 2015; City Boundaries - TxDOT 2013; MSD - TCEQ 2015; USACE Project Areas - USACE 2014; Public Water Supply/Impaired Waters - EPA 2016; Groundwater Wells - TWDB 2015; NHD/HUC12 - USGS 2016; Reservoirs - TWDB 2014; NWI - USFWS 2016; Floodplains - FEMA 2016; Endangered/Threatened Species - TPWD TXNDD Element of Occurrence Records (EOR) 2017; ESRI World Street Map  
**Aerial Imagery:** USDA NAIP 2014







**Dallas to Houston  
High-Speed Rail Project  
Natural Resources  
Segment 3C  
Sheet 119 of 257**

**Legend**

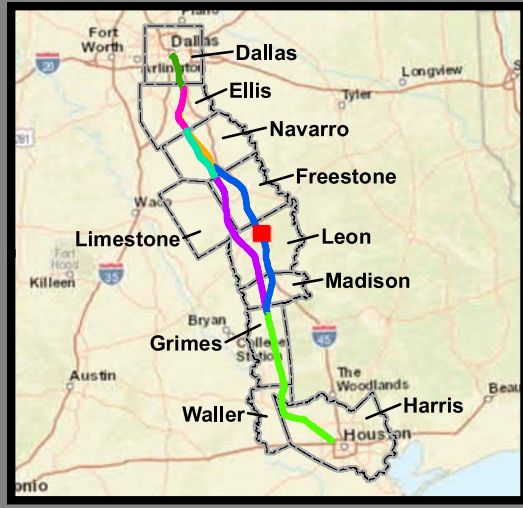
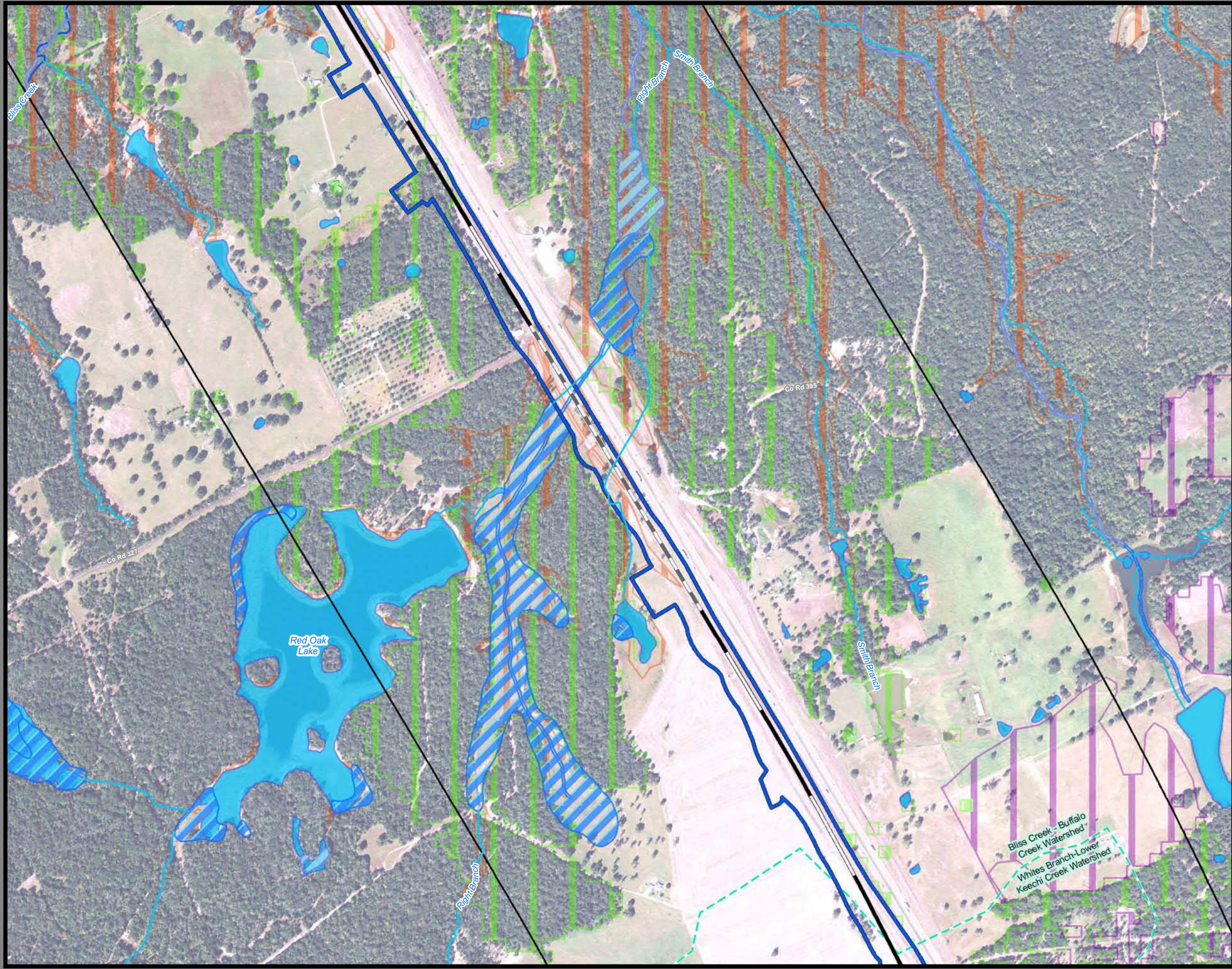
<p><b>Limits of Disturbance</b></p> <ul style="list-style-type: none"> <li>Segment 1</li> <li>Segment 2A</li> <li>Segment 2B</li> <li>Segment 3A</li> <li>Segment 3B</li> <li>Segment 3C</li> <li>Segment 4</li> <li>Segment 5</li> </ul> <p><b>Track Configuration</b></p> <ul style="list-style-type: none"> <li>Viaduct</li> <li>Embankment</li> <li>Cut</li> <li>Half Mile Buffer</li> <li>City Boundary</li> <li>County Boundary</li> <li>Railroad</li> <li>Municipal Setting Designation (MSD)</li> </ul> <p><b>Potential Habitat</b></p> <ul style="list-style-type: none"> <li>Houston Toad</li> <li>Large-fruited Sand Verbena</li> <li>Navasota Ladies'-tresses</li> <li>Endangered Species</li> <li>Threatened Species</li> <li>U.S. Army Corps of Engineers (USACE) Project Area</li> <li>Watershed (HUC 12) Boundary</li> <li>Public Water Supply</li> <li>Groundwater Well</li> </ul>	<p>Impaired Waters with Total Maximum Daily Load (TMDL)</p> <p>Impaired Waters</p> <p><b>Federal Emergency Management Agency (FEMA) Flood Zone</b></p> <ul style="list-style-type: none"> <li>A - 1%</li> <li>AE - 1%</li> <li>AO - 1%</li> <li>X - 0.2%</li> </ul> <p><b>Field-Collected Data</b></p> <ul style="list-style-type: none"> <li>Perennial Stream/River</li> <li>Intermittent Stream/River</li> <li>Ephemeral Stream/River</li> <li>Other Stream/River</li> <li>Lake/Pond</li> <li>Emergent Wetland</li> <li>Forested Wetland</li> <li>Scrub/Shrub Wetland</li> </ul> <p><b>National Hydrography Dataset (NHD)</b></p> <ul style="list-style-type: none"> <li>Perennial Stream/River</li> <li>Intermittent Stream/River</li> <li>Artificial Stream/Canal</li> <li>Lake/Pond</li> <li>Reservoir</li> <li>Swamp/Marsh</li> </ul> <p><b>National Wetlands Inventory (NWI)</b></p> <ul style="list-style-type: none"> <li>Freshwater Emergent Wetland</li> <li>Freshwater Forested/Shrub Wetland</li> <li>Other</li> </ul>
---	---

\*Floodplains in Freestone and Madison Counties digitized from U.S. Dept of Housing and Urban Development 1978 and 1991 Flood Hazard Boundary Maps due to lack of digitally mapped FEMA floodplains.

**Data Sources:** County Boundaries - U.S. Census TIGER 2015; City Boundaries - TxDOT 2013; MSD - TCEQ 2015; USACE Project Areas - USACE 2014; Public Water Supply/Impaired Waters - EPA 2016; Groundwater Wells - TWDB 2015; NHD/HUC12 - USGS 2016; Reservoirs - TWDB 2014; NWI - USFWS 2016; Floodplains - FEMA 2016; Endangered/Threatened Species - TPWD TXNDD Element of Occurrence Records (EOR) 2017; ESRI World Street Map  
**Aerial Imagery:** USDA NAIP 2014







**Dallas to Houston  
High-Speed Rail Project  
Natural Resources  
Segment 3C  
Sheet 120 of 257**

**Legend**

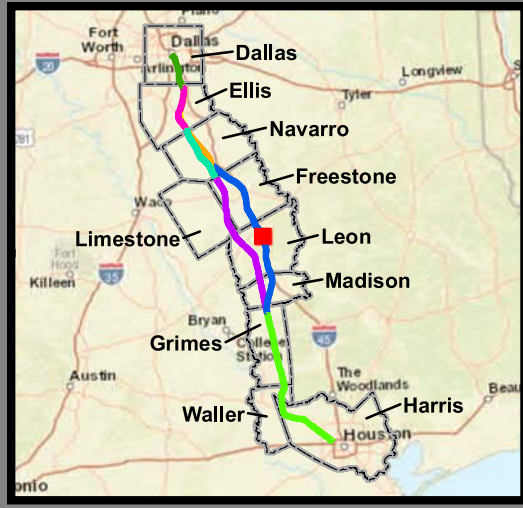
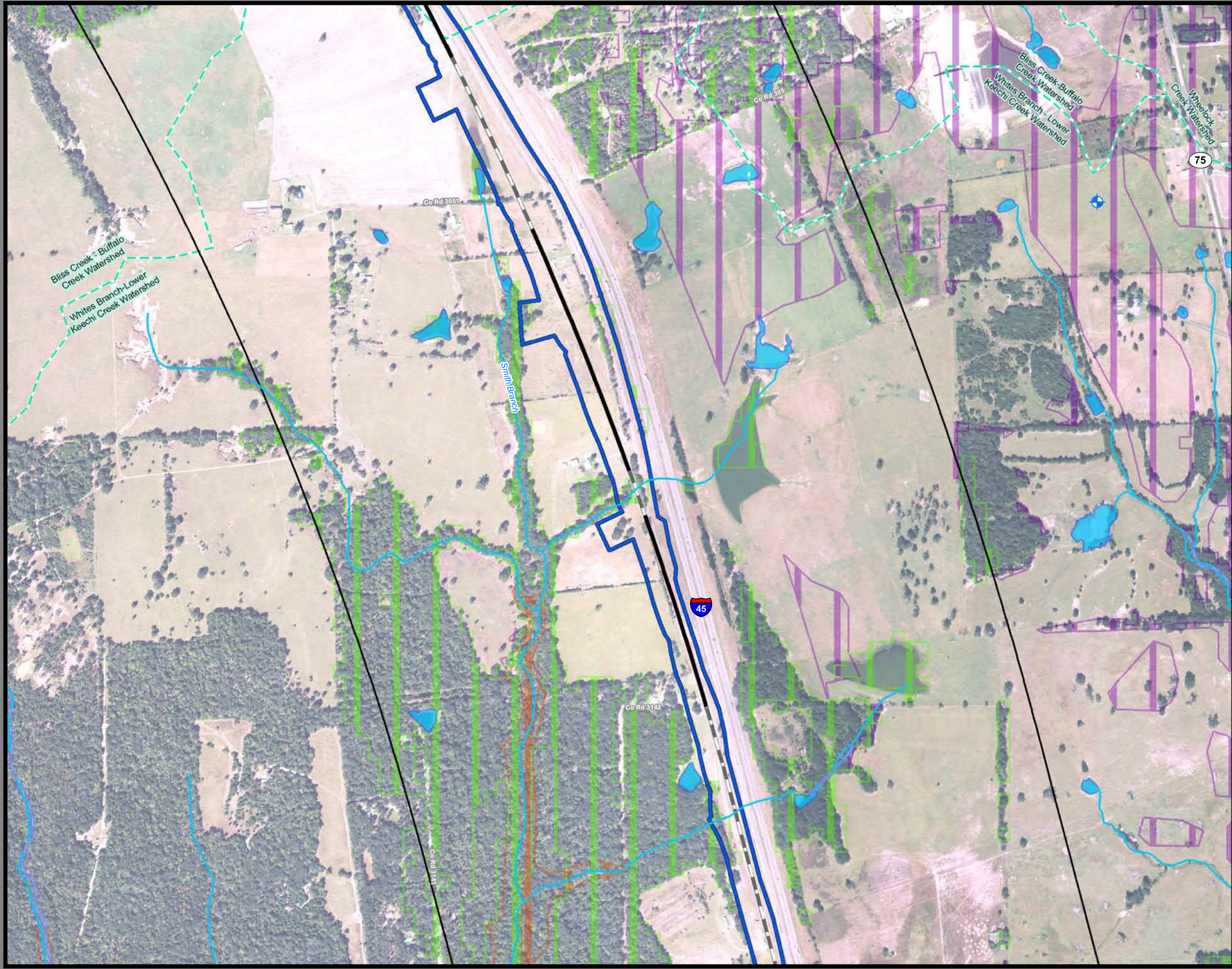
<p><b>Limits of Disturbance</b></p> <ul style="list-style-type: none"> <li>Segment 1</li> <li>Segment 2A</li> <li>Segment 2B</li> <li>Segment 3A</li> <li>Segment 3B</li> <li>Segment 3C</li> <li>Segment 4</li> <li>Segment 5</li> </ul> <p><b>Track Configuration</b></p> <ul style="list-style-type: none"> <li>Viaduct</li> <li>Embankment</li> <li>Cut</li> <li>Half Mile Buffer</li> <li>City Boundary</li> <li>County Boundary</li> <li>Railroad</li> <li>Municipal Setting Designation (MSD)</li> </ul> <p><b>Potential Habitat</b></p> <ul style="list-style-type: none"> <li>Houston Toad</li> <li>Large-fruited Sand Verbena</li> <li>Navasota Ladies'-tresses</li> <li>Endangered Species</li> <li>Threatened Species</li> <li>U.S. Army Corps of Engineers (USACE) Project Area</li> <li>Watershed (HUC 12) Boundary</li> <li>Public Water Supply</li> <li>Groundwater Well</li> </ul>	<ul style="list-style-type: none"> <li>Impaired Waters with Total Maximum Daily Load (TMDL)</li> <li>Impaired Waters</li> </ul> <p><b>Federal Emergency Management Agency (FEMA) Flood Zone</b></p> <ul style="list-style-type: none"> <li>A - 1%</li> <li>AE - 1%</li> <li>AO - 1%</li> <li>X - 0.2%</li> </ul> <p><b>Field-Collected Data</b></p> <ul style="list-style-type: none"> <li>Perennial Stream/River</li> <li>Intermittent Stream/River</li> <li>Ephemeral Stream/River</li> <li>Other Stream/River</li> <li>Lake/Pond</li> <li>Emergent Wetland</li> <li>Forested Wetland</li> <li>Scrub/Shrub Wetland</li> </ul> <p><b>National Hydrography Dataset (NHD)</b></p> <ul style="list-style-type: none"> <li>Perennial Stream/River</li> <li>Intermittent Stream/River</li> <li>Artificial Stream/Canal</li> <li>Lake/Pond</li> <li>Reservoir</li> <li>Swamp/Marsh</li> </ul> <p><b>National Wetlands Inventory (NWI)</b></p> <ul style="list-style-type: none"> <li>Freshwater Emergent Wetland</li> <li>Freshwater Forested/Shrub Wetland</li> <li>Other</li> </ul>
---	--

\*Floodplains in Freestone and Madison Counties digitized from U.S. Dept of Housing and Urban Development 1978 and 1991 Flood Hazard Boundary Maps due to lack of digitally mapped FEMA floodplains.

**Data Sources:** County Boundaries - U.S. Census TIGER 2015; City Boundaries - TxDOT 2013; MSD - TCEQ 2015; USACE Project Areas - USACE 2014; Public Water Supply/Impaired Waters - EPA 2016; Groundwater Wells - TWDB 2015; NHD/HUC12 - USGS 2016; Reservoirs - TWDB 2014; NWI - USFWS 2016; Floodplains - FEMA 2016; Endangered/Threatened Species - TPWD TXNDD Element of Occurrence Records (EOR) 2017; ESRI World Street Map  
**Aerial Imagery:** USDA NAIP 2014







**Dallas to Houston  
High-Speed Rail Project  
Natural Resources  
Segment 3C  
Sheet 121 of 257**

**Legend**

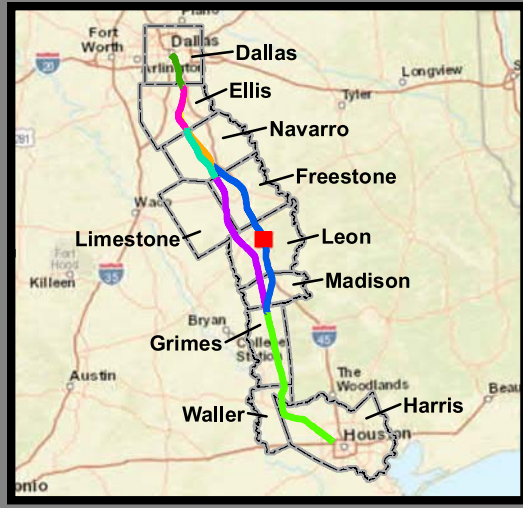
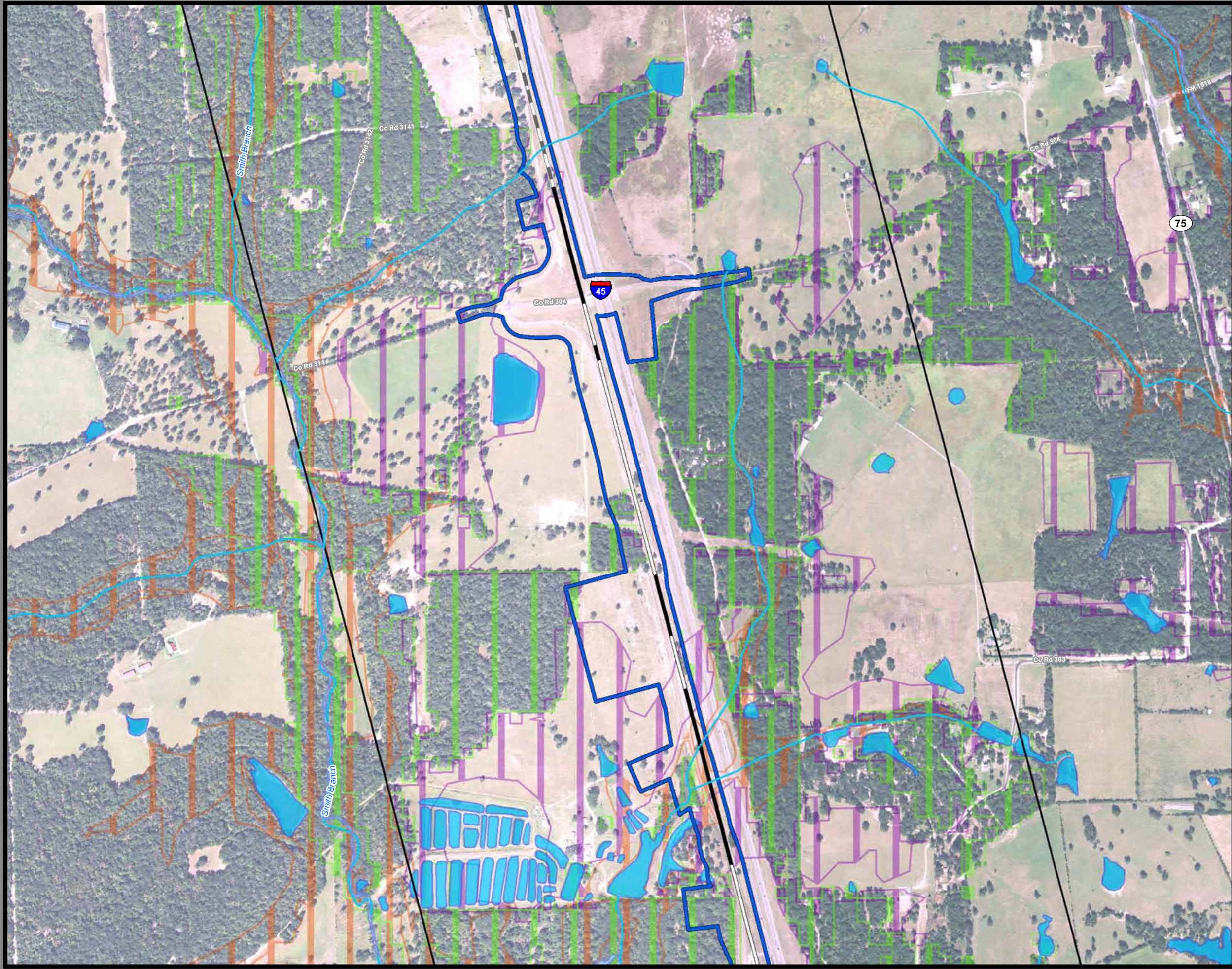
<p><b>Limits of Disturbance</b></p> <ul style="list-style-type: none"> <li>Segment 1</li> <li>Segment 2A</li> <li>Segment 2B</li> <li>Segment 3A</li> <li>Segment 3B</li> <li>Segment 3C</li> <li>Segment 4</li> <li>Segment 5</li> </ul> <p><b>Track Configuration</b></p> <ul style="list-style-type: none"> <li>Viaduct</li> <li>Embankment</li> <li>Cut</li> <li>Half Mile Buffer</li> <li>City Boundary</li> <li>County Boundary</li> <li>Railroad</li> <li>Municipal Setting Designation (MSD)</li> </ul> <p><b>Potential Habitat</b></p> <ul style="list-style-type: none"> <li>Houston Toad</li> <li>Large-fruited Sand Verbena</li> <li>Navasota Ladies'-tresses</li> <li>Endangered Species</li> <li>Threatened Species</li> <li>U.S. Army Corps of Engineers (USACE) Project Area</li> <li>Watershed (HUC 12) Boundary</li> <li>Public Water Supply</li> <li>Groundwater Well</li> </ul>	<ul style="list-style-type: none"> <li>Impaired Waters with Total Maximum Daily Load (TMDL)</li> <li>Impaired Waters</li> </ul> <p><b>Federal Emergency Management Agency (FEMA) Flood Zone</b></p> <ul style="list-style-type: none"> <li>A - 1%</li> <li>AE - 1%</li> <li>AO - 1%</li> <li>X - 0.2%</li> </ul> <p><b>Field-Collected Data</b></p> <ul style="list-style-type: none"> <li>Perennial Stream/River</li> <li>Intermittent Stream/River</li> <li>Ephemeral Stream/River</li> <li>Other Stream/River</li> <li>Lake/Pond</li> <li>Emergent Wetland</li> <li>Forested Wetland</li> <li>Scrub/Shrub Wetland</li> </ul> <p><b>National Hydrography Dataset (NHD)</b></p> <ul style="list-style-type: none"> <li>Perennial Stream/River</li> <li>Intermittent Stream/River</li> <li>Artificial Stream/Canal</li> <li>Lake/Pond</li> <li>Reservoir</li> <li>Swamp/Marsh</li> </ul> <p><b>National Wetlands Inventory (NWI)</b></p> <ul style="list-style-type: none"> <li>Freshwater Emergent Wetland</li> <li>Freshwater Forested/Shrub Wetland</li> <li>Other</li> </ul>
---	--

\*Floodplains in Freestone and Madison Counties digitized from U.S. Dept of Housing and Urban Development 1978 and 1991 Flood Hazard Boundary Maps due to lack of digitally mapped FEMA floodplains.

**Data Sources:** County Boundaries - U.S. Census TIGER 2015; City Boundaries - TxDOT 2013; MSD - TCEQ 2015; USACE Project Areas - USACE 2014; Public Water Supply/Impaired Waters - EPA 2016; Groundwater Wells - TWDB 2015; NHD/HUC12 - USGS 2016; Reservoirs - TWDB 2014; NWI - USFWS 2016; Floodplains - FEMA 2016; Endangered/Threatened Species - TPWD TXNDD Element of Occurrence Records (EOR) 2017; ESRI World Street Map  
**Aerial Imagery:** USDA NAIP 2014







**Dallas to Houston  
High-Speed Rail Project  
Natural Resources  
Segment 3C  
Sheet 122 of 257**

**Legend**

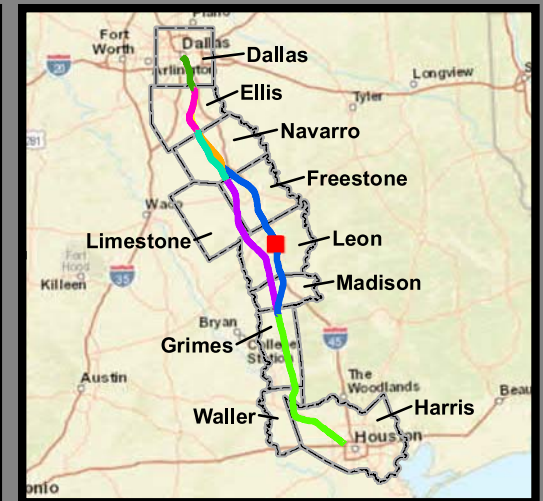
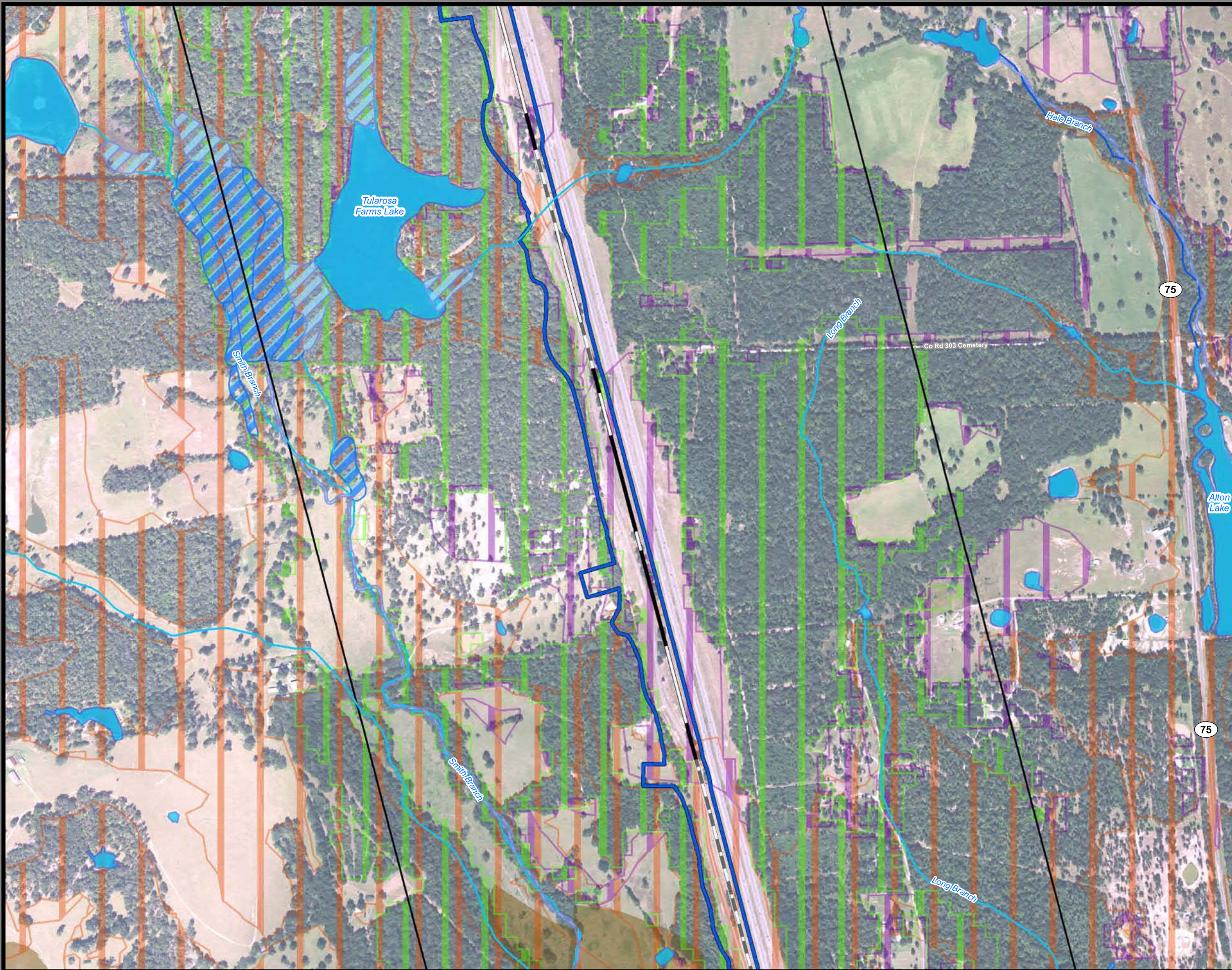
<p><b>Limits of Disturbance</b></p> <ul style="list-style-type: none"> <li>Segment 1</li> <li>Segment 2A</li> <li>Segment 2B</li> <li>Segment 3A</li> <li>Segment 3B</li> <li>Segment 3C</li> <li>Segment 4</li> <li>Segment 5</li> </ul> <p><b>Track Configuration</b></p> <ul style="list-style-type: none"> <li>Viaduct</li> <li>Embankment</li> <li>Cut</li> <li>Half Mile Buffer</li> <li>City Boundary</li> <li>County Boundary</li> <li>Railroad</li> <li>Municipal Setting Designation (MSD)</li> </ul> <p><b>Potential Habitat</b></p> <ul style="list-style-type: none"> <li>Houston Toad</li> <li>Large-fruited Sand Verbena</li> <li>Navasota Ladies'-tresses</li> <li>Endangered Species</li> <li>Threatened Species</li> <li>U.S. Army Corps of Engineers (USACE) Project Area</li> <li>Watershed (HUC 12) Boundary</li> <li>Public Water Supply</li> <li>Groundwater Well</li> </ul>	<ul style="list-style-type: none"> <li>Impaired Waters with Total Maximum Daily Load (TMDL)</li> <li>Impaired Waters</li> </ul> <p><b>Federal Emergency Management Agency (FEMA) Flood Zone</b></p> <ul style="list-style-type: none"> <li>A - 1%</li> <li>AE - 1%</li> <li>AO - 1%</li> <li>X - 0.2%</li> </ul> <p><b>Field-Collected Data</b></p> <ul style="list-style-type: none"> <li>Perennial Stream/River</li> <li>Intermittent Stream/River</li> <li>Ephemeral Stream/River</li> <li>Other Stream/River</li> <li>Lake/Pond</li> <li>Emergent Wetland</li> <li>Forested Wetland</li> <li>Scrub/Shrub Wetland</li> </ul> <p><b>National Hydrography Dataset (NHD)</b></p> <ul style="list-style-type: none"> <li>Perennial Stream/River</li> <li>Intermittent Stream/River</li> <li>Artificial Stream/Canal</li> <li>Lake/Pond</li> <li>Reservoir</li> <li>Swamp/Marsh</li> </ul> <p><b>National Wetlands Inventory (NWI)</b></p> <ul style="list-style-type: none"> <li>Freshwater Emergent Wetland</li> <li>Freshwater Forested/Shrub Wetland</li> <li>Other</li> </ul>
---	--

\*Floodplains in Freestone and Madison Counties digitized from U.S. Dept of Housing and Urban Development 1978 and 1991 Flood Hazard Boundary Maps due to lack of digitally mapped FEMA floodplains.

**Data Sources:** County Boundaries - U.S. Census TIGER 2015; City Boundaries - TxDOT 2013; MSD - TCEQ 2015; USACE Project Areas - USACE 2014; Public Water Supply/Impaired Waters - EPA 2016; Groundwater Wells - TWDB 2015; NHD/HUC12 - USGS 2016; Reservoirs - TWDB 2014; NWI - USFWS 2016; Floodplains - FEMA 2016; Endangered/Threatened Species - TPWD TXNDD Element of Occurrence Records (EOR) 2017; ESRI World Street Map  
**Aerial Imagery:** USDA NAIP 2014







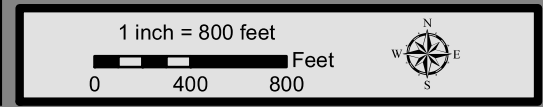
**Dallas to Houston  
High-Speed Rail Project  
Natural Resources  
Segment 3C  
Sheet 123 of 257**

**Legend**

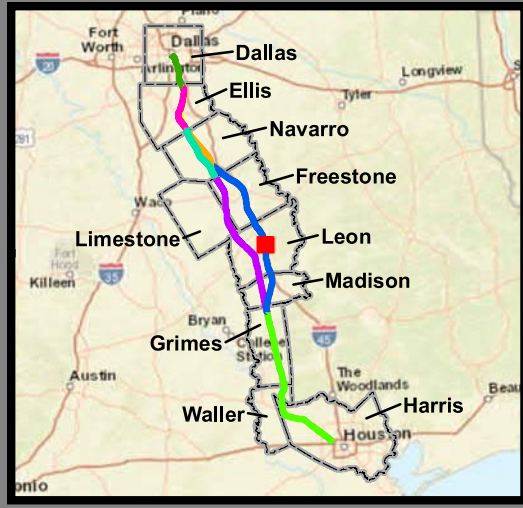
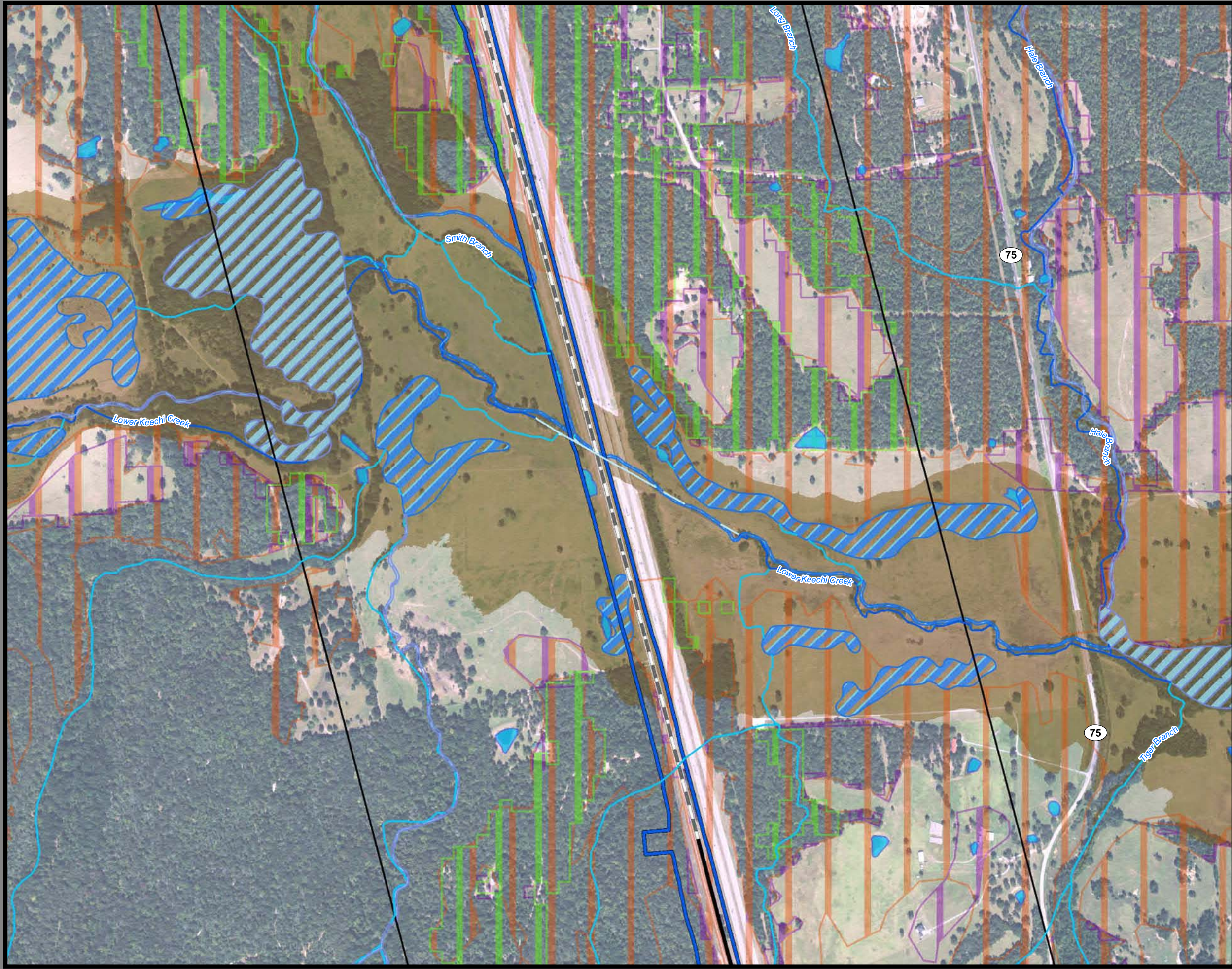
<p><b>Limits of Disturbance</b></p> <ul style="list-style-type: none"> <li>Segment 1</li> <li>Segment 2A</li> <li>Segment 2B</li> <li>Segment 3A</li> <li>Segment 3B</li> <li>Segment 3C</li> <li>Segment 4</li> <li>Segment 5</li> </ul> <p><b>Track Configuration</b></p> <ul style="list-style-type: none"> <li>Viaduct</li> <li>Embankment</li> <li>Cut</li> <li>Half Mile Buffer</li> <li>City Boundary</li> <li>County Boundary</li> <li>Railroad</li> <li>Municipal Setting Designation (MSD)</li> </ul> <p><b>Potential Habitat</b></p> <ul style="list-style-type: none"> <li>Houston Toad</li> <li>Large-fruited Sand Verbena</li> <li>Navasota Ladies'-tresses</li> <li>Endangered Species</li> <li>Threatened Species</li> <li>U.S. Army Corps of Engineers (USACE) Project Area</li> <li>Watershed (HUC 12) Boundary</li> <li>Public Water Supply</li> <li>Groundwater Well</li> </ul>	<ul style="list-style-type: none"> <li>Impaired Waters with Total Maximum Daily Load (TMDL)</li> <li>Impaired Waters</li> </ul> <p><b>Federal Emergency Management Agency (FEMA) Flood Zone</b></p> <ul style="list-style-type: none"> <li>A - 1%</li> <li>AE - 1%</li> <li>AO - 1%</li> <li>X - 0.2%</li> </ul> <p><b>Field-Collected Data</b></p> <ul style="list-style-type: none"> <li>Perennial Stream/River</li> <li>Intermittent Stream/River</li> <li>Ephemeral Stream/River</li> <li>Other Stream/River</li> <li>Lake/Pond</li> <li>Emergent Wetland</li> <li>Forested Wetland</li> <li>Scrub/Shrub Wetland</li> </ul> <p><b>National Hydrography Dataset (NHD)</b></p> <ul style="list-style-type: none"> <li>Perennial Stream/River</li> <li>Intermittent Stream/River</li> <li>Artificial Stream/Canal</li> <li>Lake/Pond</li> <li>Reservoir</li> <li>Swamp/Marsh</li> </ul> <p><b>National Wetlands Inventory (NWI)</b></p> <ul style="list-style-type: none"> <li>Freshwater Emergent Wetland</li> <li>Freshwater Forested/Shrub Wetland</li> <li>Other</li> </ul>
---	--

\*Floodplains in Freestone and Madison Counties digitized from U.S. Dept of Housing and Urban Development 1978 and 1991 Flood Hazard Boundary Maps due to lack of digitally mapped FEMA floodplains.

**Data Sources:** County Boundaries - U.S. Census TIGER 2015; City Boundaries - TxDOT 2013; MSD - TCEQ 2015; USACE Project Areas - USACE 2014; Public Water Supply/Impaired Waters - EPA 2016; Groundwater Wells - TWDB 2015; NHD/HUC12 - USGS 2016; Reservoirs - TWDB 2014; NWI - USFWS 2016; Floodplains - FEMA 2016; Endangered/Threatened Species - TPWD TXNDD Element of Occurrence Records (EOR) 2017; ESRI World Street Map  
**Aerial Imagery:** USDA NAIP 2014







**Dallas to Houston  
High-Speed Rail Project  
Natural Resources  
Segment 3C  
Sheet 124 of 257**

**Legend**

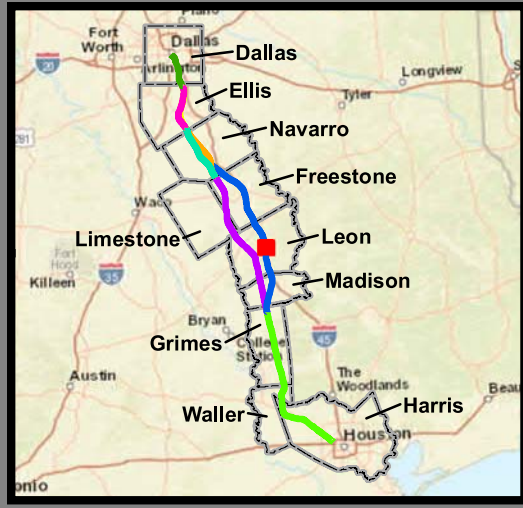
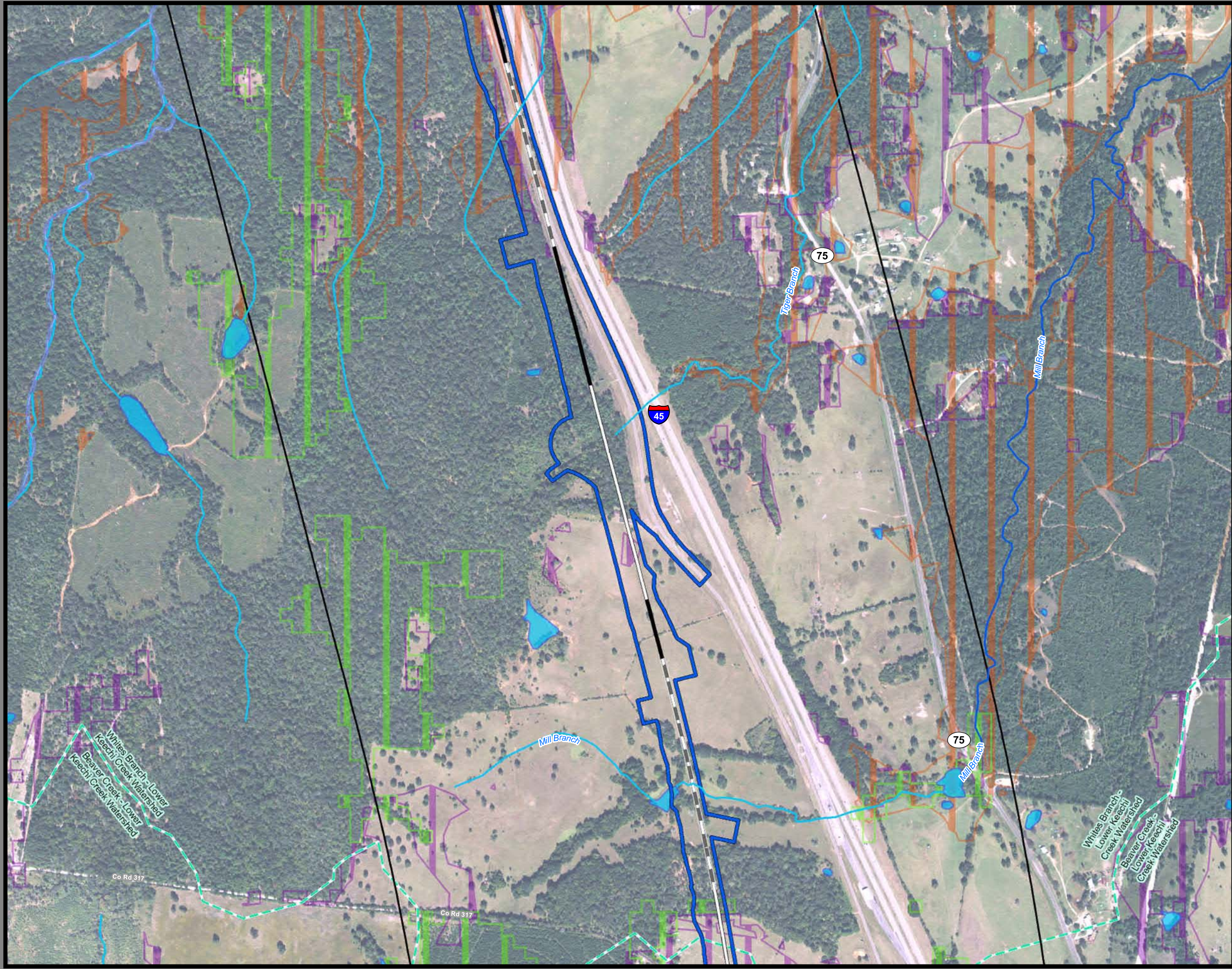
<p><b>Limits of Disturbance</b></p> <ul style="list-style-type: none"> <li>Segment 1</li> <li>Segment 2A</li> <li>Segment 2B</li> <li>Segment 3A</li> <li>Segment 3B</li> <li>Segment 3C</li> <li>Segment 4</li> <li>Segment 5</li> </ul> <p><b>Track Configuration</b></p> <ul style="list-style-type: none"> <li>Viaduct</li> <li>Embankment</li> <li>Cut</li> <li>Half Mile Buffer</li> <li>City Boundary</li> <li>County Boundary</li> <li>Railroad</li> <li>Municipal Setting Designation (MSD)</li> </ul> <p><b>Potential Habitat</b></p> <ul style="list-style-type: none"> <li>Houston Toad</li> <li>Large-fruited Sand Verbena</li> <li>Navasota Ladies'-tresses</li> <li>Endangered Species</li> <li>Threatened Species</li> <li>U.S. Army Corps of Engineers (USACE) Project Area</li> <li>Watershed (HUC 12) Boundary</li> <li>Public Water Supply</li> <li>Groundwater Well</li> </ul>	<ul style="list-style-type: none"> <li>Impaired Waters with Total Maximum Daily Load (TMDL)</li> <li>Impaired Waters</li> </ul> <p><b>Federal Emergency Management Agency (FEMA) Flood Zone</b></p> <ul style="list-style-type: none"> <li>A - 1%</li> <li>AE - 1%</li> <li>AO - 1%</li> <li>X - 0.2%</li> </ul> <p><b>Field-Collected Data</b></p> <ul style="list-style-type: none"> <li>Perennial Stream/River</li> <li>Intermittent Stream/River</li> <li>Ephemeral Stream/River</li> <li>Other Stream/River</li> <li>Lake/Pond</li> <li>Emergent Wetland</li> <li>Forested Wetland</li> <li>Scrub/Shrub Wetland</li> </ul> <p><b>National Hydrography Dataset (NHD)</b></p> <ul style="list-style-type: none"> <li>Perennial Stream/River</li> <li>Intermittent Stream/River</li> <li>Artificial Stream/Canal</li> <li>Lake/Pond</li> <li>Reservoir</li> <li>Swamp/Marsh</li> </ul> <p><b>National Wetlands Inventory (NWI)</b></p> <ul style="list-style-type: none"> <li>Freshwater Emergent Wetland</li> <li>Freshwater Forested/Shrub Wetland</li> <li>Other</li> </ul>
---	--

\*Floodplains in Freestone and Madison Counties digitized from U.S. Dept of Housing and Urban Development 1978 and 1991 Flood Hazard Boundary Maps due to lack of digitally mapped FEMA floodplains.

**Data Sources:** County Boundaries - U.S. Census TIGER 2015; City Boundaries - TxDOT 2013; MSD - TCEQ 2015; USACE Project Areas - USACE 2014; Public Water Supply/Impaired Waters - EPA 2016; Groundwater Wells - TWDB 2015; NHD/HUC12 - USGS 2016; Reservoirs - TWDB 2014; NWI - USFWS 2016; Floodplains - FEMA 2016; Endangered/Threatened Species - TPWD TXNDD Element of Occurrence Records (EOR) 2017; ESRI World Street Map  
**Aerial Imagery:** USDA NAIP 2014







**Dallas to Houston  
High-Speed Rail Project  
Natural Resources  
Segment 3C  
Sheet 125 of 257**

**Legend**

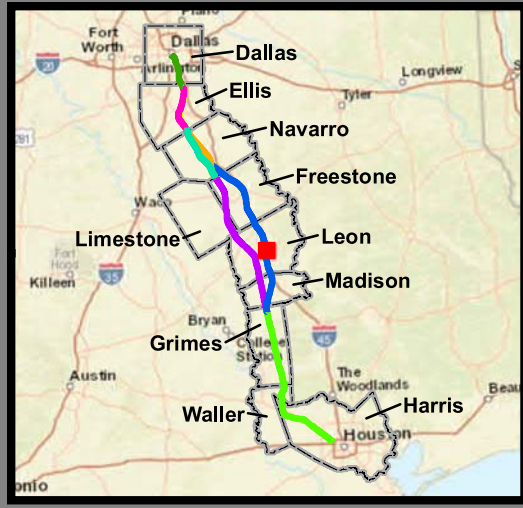
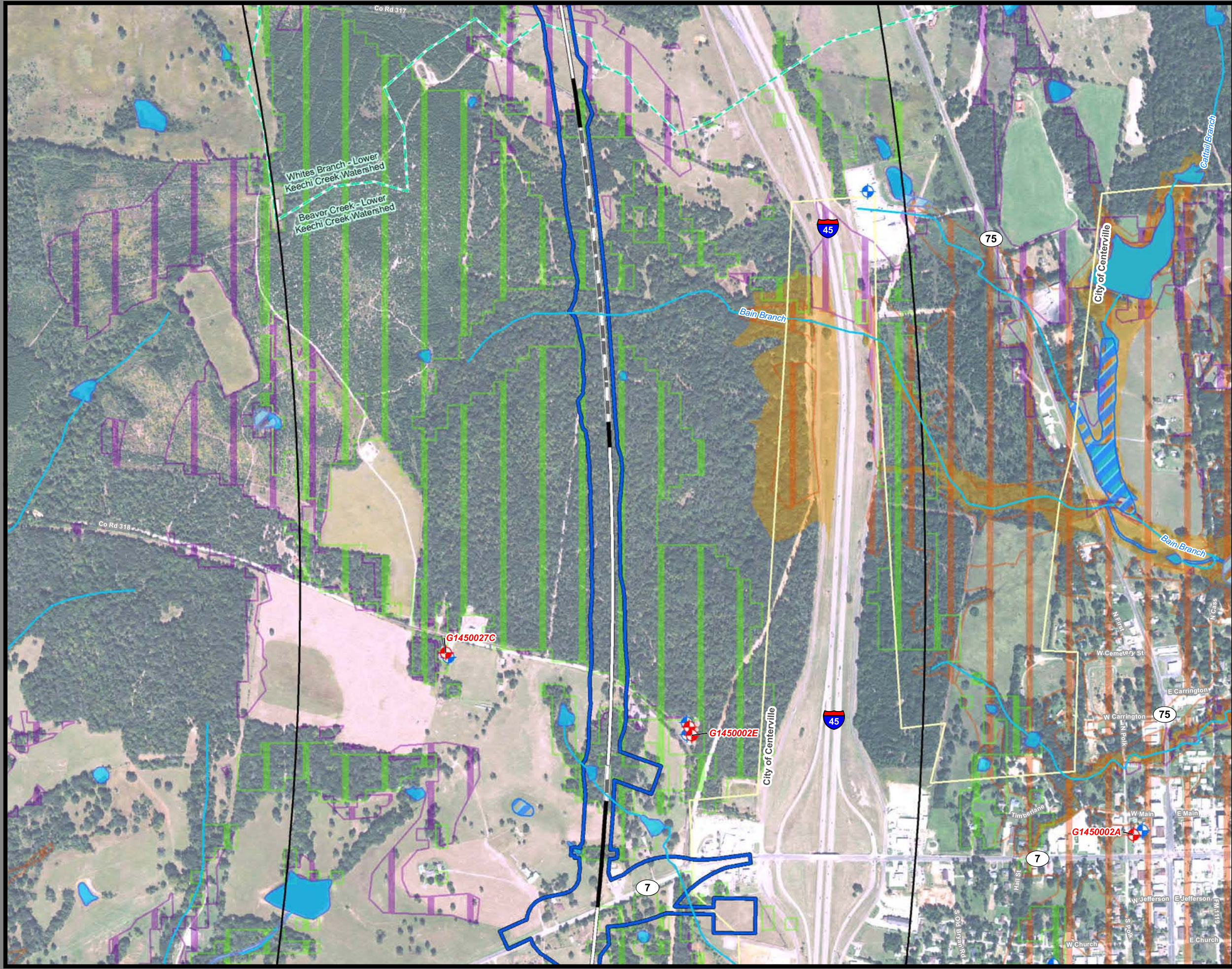
<p><b>Limits of Disturbance</b></p> <ul style="list-style-type: none"> <li>Segment 1</li> <li>Segment 2A</li> <li>Segment 2B</li> <li>Segment 3A</li> <li>Segment 3B</li> <li>Segment 3C</li> <li>Segment 4</li> <li>Segment 5</li> </ul> <p><b>Track Configuration</b></p> <ul style="list-style-type: none"> <li>Viaduct</li> <li>Embankment</li> <li>Cut</li> <li>Half Mile Buffer</li> <li>City Boundary</li> <li>County Boundary</li> <li>Railroad</li> <li>Municipal Setting Designation (MSD)</li> </ul> <p><b>Potential Habitat</b></p> <ul style="list-style-type: none"> <li>Houston Toad</li> <li>Large-fruited Sand Verbena</li> <li>Navasota Ladies'-tresses</li> <li>Endangered Species</li> <li>Threatened Species</li> <li>U.S. Army Corps of Engineers (USACE) Project Area</li> <li>Watershed (HUC 12) Boundary</li> <li>Public Water Supply</li> <li>Groundwater Well</li> </ul>	<ul style="list-style-type: none"> <li>Impaired Waters with Total Maximum Daily Load (TMDL)</li> <li>Impaired Waters</li> </ul> <p><b>Federal Emergency Management Agency (FEMA) Flood Zone</b></p> <ul style="list-style-type: none"> <li>A - 1%</li> <li>AE - 1%</li> <li>AO - 1%</li> <li>X - 0.2%</li> </ul> <p><b>Field-Collected Data</b></p> <ul style="list-style-type: none"> <li>Perennial Stream/River</li> <li>Intermittent Stream/River</li> <li>Ephemeral Stream/River</li> <li>Other Stream/River</li> <li>Lake/Pond</li> <li>Emergent Wetland</li> <li>Forested Wetland</li> <li>Scrub/Shrub Wetland</li> </ul> <p><b>National Hydrography Dataset (NHD)</b></p> <ul style="list-style-type: none"> <li>Perennial Stream/River</li> <li>Intermittent Stream/River</li> <li>Artificial Stream/Canal</li> <li>Lake/Pond</li> <li>Reservoir</li> <li>Swamp/Marsh</li> </ul> <p><b>National Wetlands Inventory (NWI)</b></p> <ul style="list-style-type: none"> <li>Freshwater Emergent Wetland</li> <li>Freshwater Forested/Shrub Wetland</li> <li>Other</li> </ul>
---	--

\*Floodplains in Freestone and Madison Counties digitized from U.S. Dept of Housing and Urban Development 1978 and 1991 Flood Hazard Boundary Maps due to lack of digitally mapped FEMA floodplains.

**Data Sources:** County Boundaries - U.S. Census TIGER 2015; City Boundaries - TxDOT 2013; MSD - TCEQ 2015; USACE Project Areas - USACE 2014; Public Water Supply/Impaired Waters - EPA 2016; Groundwater Wells - TWDB 2015; NHD/HUC12 - USGS 2016; Reservoirs - TWDB 2014; NWI - USFWS 2016; Floodplains - FEMA 2016; Endangered/Threatened Species - TPWD TXNDD Element of Occurrence Records (EOR) 2017; ESRI World Street Map  
**Aerial Imagery:** USDA NAIP 2014







**Dallas to Houston  
High-Speed Rail Project  
Natural Resources  
Segment 3C  
Sheet 126 of 257**

**Legend**

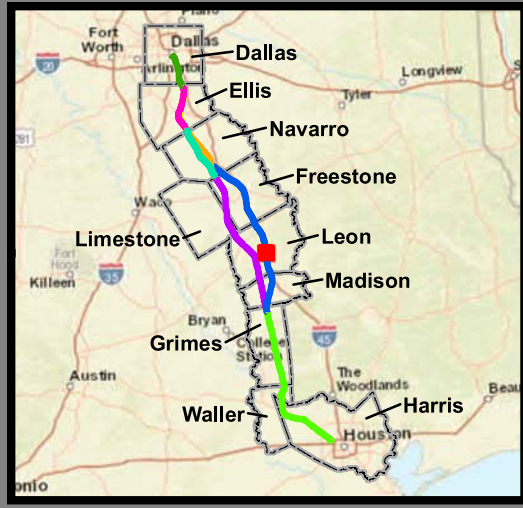
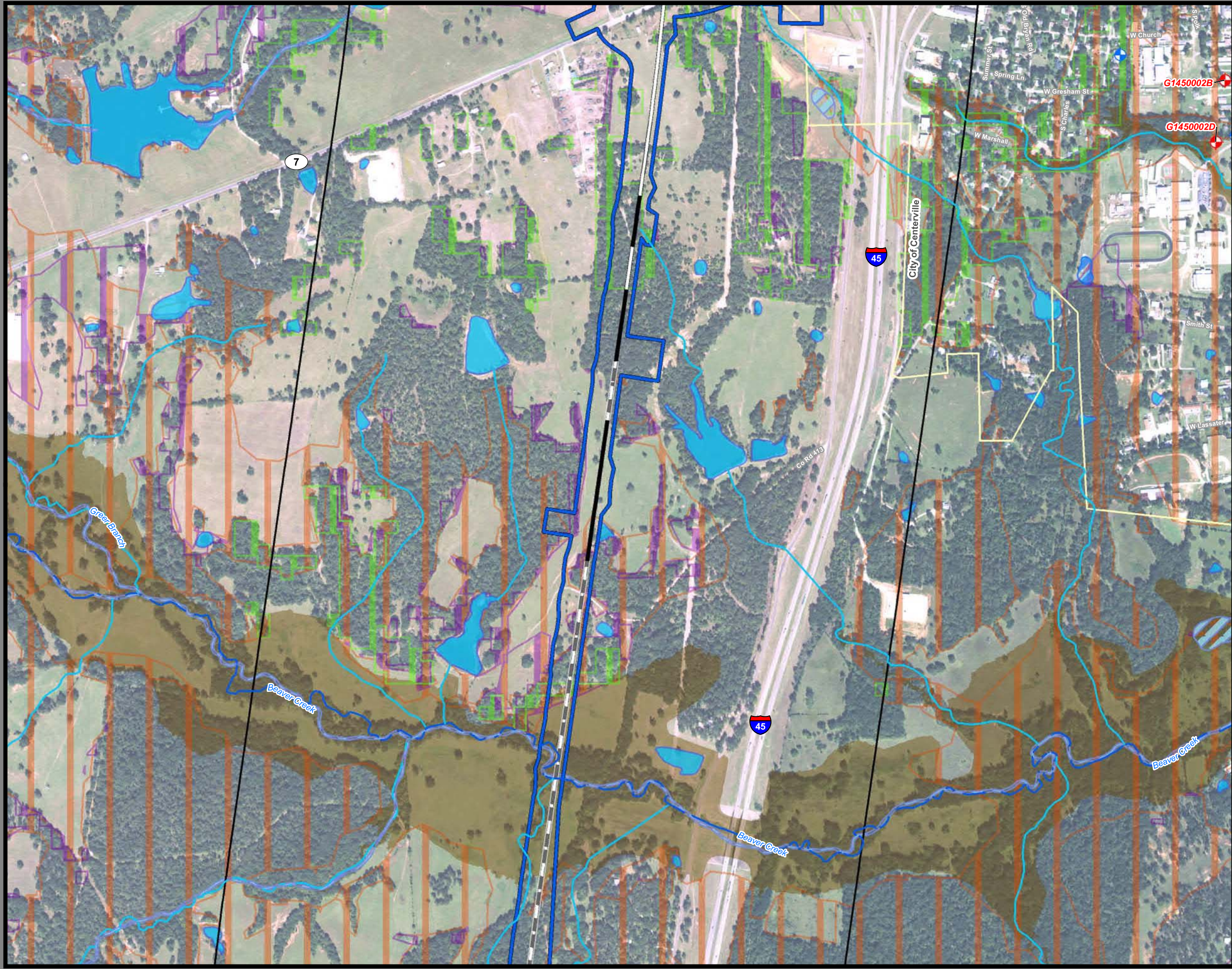
<p><b>Limits of Disturbance</b></p> <ul style="list-style-type: none"> <li>Segment 1</li> <li>Segment 2A</li> <li>Segment 2B</li> <li>Segment 3A</li> <li>Segment 3B</li> <li>Segment 3C</li> <li>Segment 4</li> <li>Segment 5</li> </ul> <p><b>Track Configuration</b></p> <ul style="list-style-type: none"> <li>Viaduct</li> <li>Embankment</li> <li>Cut</li> <li>Half Mile Buffer</li> <li>City Boundary</li> <li>County Boundary</li> <li>Railroad</li> <li>Municipal Setting Designation (MSD)</li> </ul> <p><b>Potential Habitat</b></p> <ul style="list-style-type: none"> <li>Houston Toad</li> <li>Large-fruited Sand Verbena</li> <li>Navasota Ladies'-tresses</li> <li>Endangered Species</li> <li>Threatened Species</li> <li>U.S. Army Corps of Engineers (USACE) Project Area</li> <li>Watershed (HUC 12) Boundary</li> <li>Public Water Supply</li> <li>Groundwater Well</li> </ul>	<ul style="list-style-type: none"> <li>Impaired Waters with Total Maximum Daily Load (TMDL)</li> <li>Impaired Waters</li> </ul> <p><b>Federal Emergency Management Agency (FEMA) Flood Zone</b></p> <ul style="list-style-type: none"> <li>A - 1%</li> <li>AE - 1%</li> <li>AO - 1%</li> <li>X - 0.2%</li> </ul> <p><b>Field-Collected Data</b></p> <ul style="list-style-type: none"> <li>Perennial Stream/River</li> <li>Intermittent Stream/River</li> <li>Ephemeral Stream/River</li> <li>Other Stream/River</li> <li>Lake/Pond</li> <li>Emergent Wetland</li> <li>Forested Wetland</li> <li>Scrub/Shrub Wetland</li> </ul> <p><b>National Hydrography Dataset (NHD)</b></p> <ul style="list-style-type: none"> <li>Perennial Stream/River</li> <li>Intermittent Stream/River</li> <li>Artificial Stream/Canal</li> <li>Lake/Pond</li> <li>Reservoir</li> <li>Swamp/Marsh</li> </ul> <p><b>National Wetlands Inventory (NWI)</b></p> <ul style="list-style-type: none"> <li>Freshwater Emergent Wetland</li> <li>Freshwater Forested/Shrub Wetland</li> <li>Other</li> </ul>
---	--

\*Floodplains in Freestone and Madison Counties digitized from U.S. Dept of Housing and Urban Development 1978 and 1991 Flood Hazard Boundary Maps due to lack of digitally mapped FEMA floodplains.

**Data Sources:** County Boundaries - U.S. Census TIGER 2015; City Boundaries - TxDOT 2013; MSD - TCEQ 2015; USACE Project Areas - USACE 2014; Public Water Supply/Impaired Waters - EPA 2016; Groundwater Wells - TWDB 2015; NHD/HUC12 - USGS 2016; Reservoirs - TWDB 2014; NWI - USFWS 2016; Floodplains - FEMA 2016; Endangered/Threatened Species - TPWD TXNDD Element of Occurrence Records (EOR) 2017; ESRI World Street Map  
**Aerial Imagery:** USDA NAIP 2014







**Dallas to Houston  
High-Speed Rail Project  
Natural Resources  
Segment 3C  
Sheet 127 of 257**

**Legend**

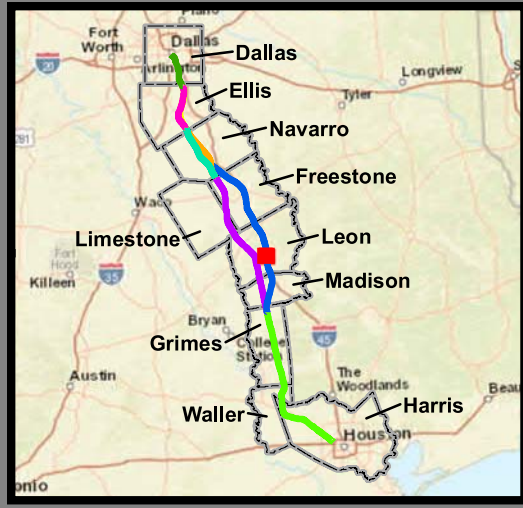
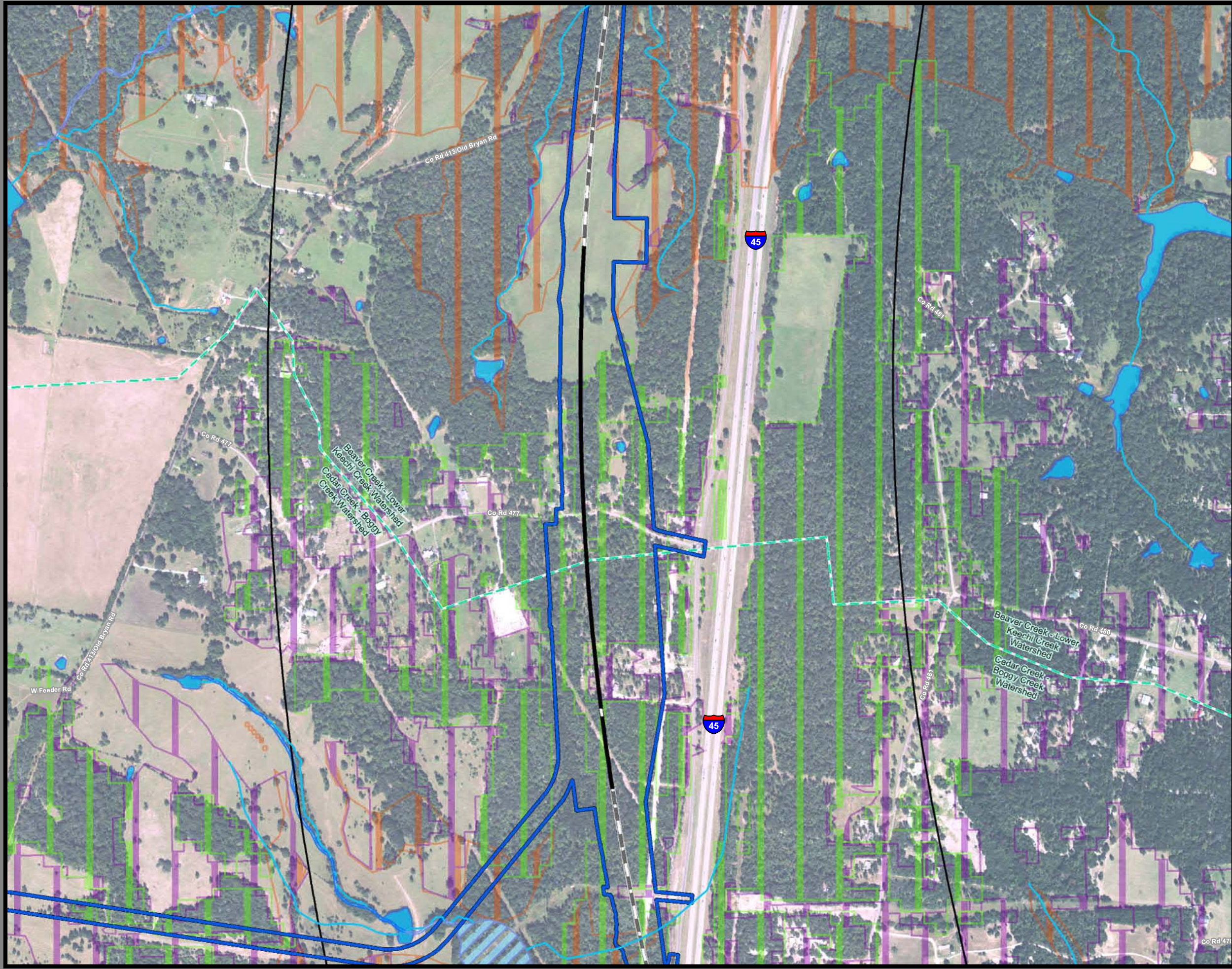
<p><b>Limits of Disturbance</b></p> <ul style="list-style-type: none"> <li>Segment 1</li> <li>Segment 2A</li> <li>Segment 2B</li> <li>Segment 3A</li> <li>Segment 3B</li> <li>Segment 3C</li> <li>Segment 4</li> <li>Segment 5</li> </ul> <p><b>Track Configuration</b></p> <ul style="list-style-type: none"> <li>Viaduct</li> <li>Embankment</li> <li>Cut</li> <li>Half Mile Buffer</li> <li>City Boundary</li> <li>County Boundary</li> <li>Railroad</li> <li>Municipal Setting Designation (MSD)</li> </ul> <p><b>Potential Habitat</b></p> <ul style="list-style-type: none"> <li>Houston Toad</li> <li>Large-fruited Sand Verbena</li> <li>Navasota Ladies'-tresses</li> <li>Endangered Species</li> <li>Threatened Species</li> <li>U.S. Army Corps of Engineers (USACE) Project Area</li> <li>Watershed (HUC 12) Boundary</li> <li>Public Water Supply</li> <li>Groundwater Well</li> </ul>	<ul style="list-style-type: none"> <li>Impaired Waters with Total Maximum Daily Load (TMDL)</li> <li>Impaired Waters</li> </ul> <p><b>Federal Emergency Management Agency (FEMA) Flood Zone</b></p> <ul style="list-style-type: none"> <li>A - 1%</li> <li>AE - 1%</li> <li>AO - 1%</li> <li>X - 0.2%</li> </ul> <p><b>Field-Collected Data</b></p> <ul style="list-style-type: none"> <li>Perennial Stream/River</li> <li>Intermittent Stream/River</li> <li>Ephemeral Stream/River</li> <li>Other Stream/River</li> <li>Lake/Pond</li> <li>Emergent Wetland</li> <li>Forested Wetland</li> <li>Scrub/Shrub Wetland</li> </ul> <p><b>National Hydrography Dataset (NHD)</b></p> <ul style="list-style-type: none"> <li>Perennial Stream/River</li> <li>Intermittent Stream/River</li> <li>Artificial Stream/Canal</li> <li>Lake/Pond</li> <li>Reservoir</li> <li>Swamp/Marsh</li> </ul> <p><b>National Wetlands Inventory (NWI)</b></p> <ul style="list-style-type: none"> <li>Freshwater Emergent Wetland</li> <li>Freshwater Forested/Shrub Wetland</li> <li>Other</li> </ul>
---	--

\*Floodplains in Freestone and Madison Counties digitized from U.S. Dept of Housing and Urban Development 1978 and 1991 Flood Hazard Boundary Maps due to lack of digitally mapped FEMA floodplains.

**Data Sources:** County Boundaries - U.S. Census TIGER 2015; City Boundaries - TxDOT 2013; MSD - TCEQ 2015; USACE Project Areas - USACE 2014; Public Water Supply/Impaired Waters - EPA 2016; Groundwater Wells - TWDB 2015; NHD/HUC12 - USGS 2016; Reservoirs - TWDB 2014; NWI - USFWS 2016; Floodplains - FEMA 2016; Endangered/Threatened Species - TPWD TXNDD Element of Occurrence Records (EOR) 2017; ESRI World Street Map  
**Aerial Imagery:** USDA NAIP 2014







**Dallas to Houston  
High-Speed Rail Project  
Natural Resources  
Segment 3C  
Sheet 128 of 257**

**Legend**

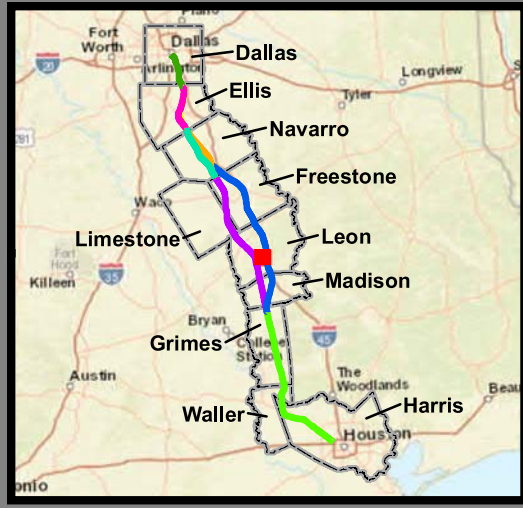
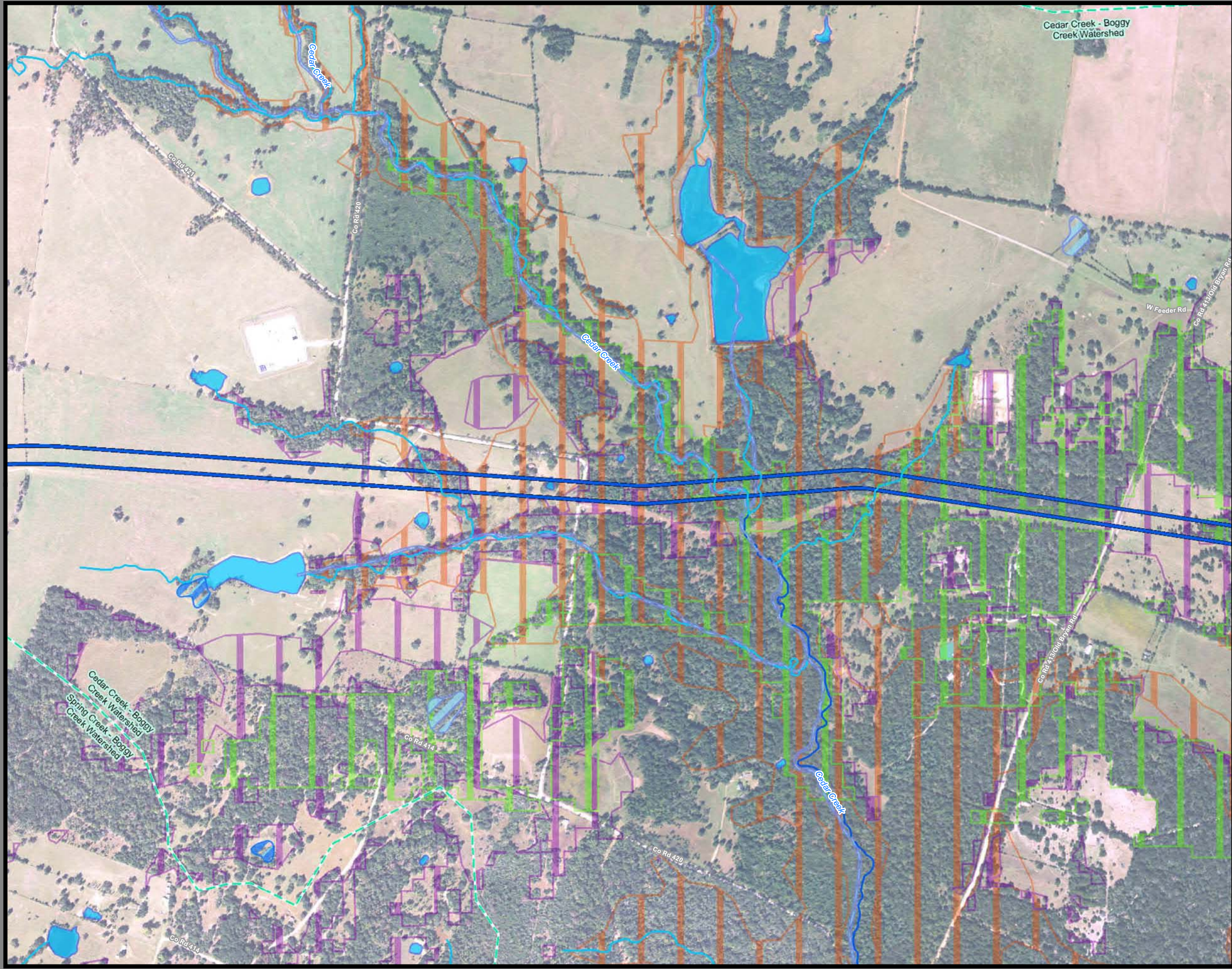
<p><b>Limits of Disturbance</b></p> <ul style="list-style-type: none"> <li>Segment 1</li> <li>Segment 2A</li> <li>Segment 2B</li> <li>Segment 3A</li> <li>Segment 3B</li> <li>Segment 3C</li> <li>Segment 4</li> <li>Segment 5</li> </ul> <p><b>Track Configuration</b></p> <ul style="list-style-type: none"> <li>Viaduct</li> <li>Embankment</li> <li>Cut</li> <li>Half Mile Buffer</li> <li>City Boundary</li> <li>County Boundary</li> <li>Railroad</li> <li>Municipal Setting Designation (MSD)</li> </ul> <p><b>Potential Habitat</b></p> <ul style="list-style-type: none"> <li>Houston Toad</li> <li>Large-fruited Sand Verbena</li> <li>Navasota Ladies'-tresses</li> <li>Endangered Species</li> <li>Threatened Species</li> <li>U.S. Army Corps of Engineers (USACE) Project Area</li> <li>Watershed (HUC 12) Boundary</li> <li>Public Water Supply</li> <li>Groundwater Well</li> </ul>	<ul style="list-style-type: none"> <li>Impaired Waters with Total Maximum Daily Load (TMDL)</li> <li>Impaired Waters</li> </ul> <p><b>Federal Emergency Management Agency (FEMA) Flood Zone</b></p> <ul style="list-style-type: none"> <li>A - 1%</li> <li>AE - 1%</li> <li>AO - 1%</li> <li>X - 0.2%</li> </ul> <p><b>Field-Collected Data</b></p> <ul style="list-style-type: none"> <li>Perennial Stream/River</li> <li>Intermittent Stream/River</li> <li>Ephemeral Stream/River</li> <li>Other Stream/River</li> <li>Lake/Pond</li> <li>Emergent Wetland</li> <li>Forested Wetland</li> <li>Scrub/Shrub Wetland</li> </ul> <p><b>National Hydrography Dataset (NHD)</b></p> <ul style="list-style-type: none"> <li>Perennial Stream/River</li> <li>Intermittent Stream/River</li> <li>Artificial Stream/Canal</li> <li>Lake/Pond</li> <li>Reservoir</li> <li>Swamp/Marsh</li> </ul> <p><b>National Wetlands Inventory (NWI)</b></p> <ul style="list-style-type: none"> <li>Freshwater Emergent Wetland</li> <li>Freshwater Forested/Shrub Wetland</li> <li>Other</li> </ul>
---	--

\*Floodplains in Freestone and Madison Counties digitized from U.S. Dept of Housing and Urban Development 1978 and 1991 Flood Hazard Boundary Maps due to lack of digitally mapped FEMA floodplains.

**Data Sources:** County Boundaries - U.S. Census TIGER 2015; City Boundaries - TxDOT 2013; MSD - TCEQ 2015; USACE Project Areas - USACE 2014; Public Water Supply/Impaired Waters - EPA 2016; Groundwater Wells - TWDB 2015; NHD/HUC12 - USGS 2016; Reservoirs - TWDB 2014; NWI - USFWS 2016; Floodplains - FEMA 2016; Endangered/Threatened Species - TPWD TXNDD Element of Occurrence Records (EOR) 2017; ESRI World Street Map  
**Aerial Imagery:** USDA NAIP 2014







**Dallas to Houston  
High-Speed Rail Project  
Natural Resources  
Segment 3C  
Sheet 129 of 257**

**Legend**

<p><b>Limits of Disturbance</b></p> <ul style="list-style-type: none"> <li>Segment 1</li> <li>Segment 2A</li> <li>Segment 2B</li> <li>Segment 3A</li> <li>Segment 3B</li> <li>Segment 3C</li> <li>Segment 4</li> <li>Segment 5</li> </ul> <p><b>Track Configuration</b></p> <ul style="list-style-type: none"> <li>Viaduct</li> <li>Embankment</li> <li>Cut</li> <li>Half Mile Buffer</li> <li>City Boundary</li> <li>County Boundary</li> <li>Railroad</li> <li>Municipal Setting Designation (MSD)</li> </ul> <p><b>Potential Habitat</b></p> <ul style="list-style-type: none"> <li>Houston Toad</li> <li>Large-fruited Sand Verbena</li> <li>Navasota Ladies'-tresses</li> <li>Endangered Species</li> <li>Threatened Species</li> <li>U.S. Army Corps of Engineers (USACE) Project Area</li> <li>Watershed (HUC 12) Boundary</li> <li>Public Water Supply</li> <li>Groundwater Well</li> </ul>	<ul style="list-style-type: none"> <li>Impaired Waters with Total Maximum Daily Load (TMDL)</li> <li>Impaired Waters</li> </ul> <p><b>Federal Emergency Management Agency (FEMA) Flood Zone</b></p> <ul style="list-style-type: none"> <li>A - 1%</li> <li>AE - 1%</li> <li>AO - 1%</li> <li>X - 0.2%</li> </ul> <p><b>Field-Collected Data</b></p> <ul style="list-style-type: none"> <li>Perennial Stream/River</li> <li>Intermittent Stream/River</li> <li>Ephemeral Stream/River</li> <li>Other Stream/River</li> <li>Lake/Pond</li> <li>Emergent Wetland</li> <li>Forested Wetland</li> <li>Scrub/Shrub Wetland</li> </ul> <p><b>National Hydrography Dataset (NHD)</b></p> <ul style="list-style-type: none"> <li>Perennial Stream/River</li> <li>Intermittent Stream/River</li> <li>Artificial Stream/Canal</li> <li>Lake/Pond</li> <li>Reservoir</li> <li>Swamp/Marsh</li> </ul> <p><b>National Wetlands Inventory (NWI)</b></p> <ul style="list-style-type: none"> <li>Freshwater Emergent Wetland</li> <li>Freshwater Forested/Shrub Wetland</li> <li>Other</li> </ul>
---	--

\*Floodplains in Freestone and Madison Counties digitized from U.S. Dept of Housing and Urban Development 1978 and 1991 Flood Hazard Boundary Maps due to lack of digitally mapped FEMA floodplains.

**Data Sources:** County Boundaries - U.S. Census TIGER 2015; City Boundaries - TxDOT 2013; MSD - TCEQ 2015; USACE Project Areas - USACE 2014; Public Water Supply/Impaired Waters - EPA 2016; Groundwater Wells - TWDB 2015; NHD/HUC12 - USGS 2016; Reservoirs - TWDB 2014; NWI - USFWS 2016; Floodplains - FEMA 2016; Endangered/Threatened Species - TPWD TXNDD Element of Occurrence Records (EOR) 2017; ESRI World Street Map  
**Aerial Imagery:** USDA NAIP 2014

