

**Dallas to Houston
High-Speed Rail Project
Community and Cultural Resources
Segment 2B, 3A
Sheet 43 of 257**

Legend

Track Configuration	Impact Location
— Viaduct	● Noise - Moderate
— Embankment	● Noise - Severe
— Cut	
Limits of Disturbance	Historic Resources
□ Segment 1	● Cemetery
□ Segment 2A	● Historic Resource
□ Segment 2B	★ Historic Texas Cemetery
□ Segment 3A	● NRHP Eligible
□ Segment 3B	● NRHP Listed
□ Segment 3C	● Official Texas Historic Marker
□ Segment 4	● Potentially NRHP Eligible
□ Segment 5	● Registered Texas Historic Landmark
▲ Community Center	● NRHP Eligible
⊠ Hospital	
⊠ Museum	Trail
○ Place of Worship	— Existing
◆ Recreation Site	— Proposed
⚑ School	— On Street Trails
● Cemetery	— Approximate Location of El Camino Trail
■ Cemetery Boundary	
	Historic Resources Area of Potential Effect
	□ Park
	□ Airstrip
	□ County Boundary

This Sheet only depicts Segments 2B & 3A; Segments 2A, 3B & 3C are also located in this same area and can be referenced on Sheets 27, 62 & 81.

Data Sources: NCTCOG 2014, H-GAC, TPWD 2015, City of Dallas 2015, USGS GNIS, Texas Historical Commission February 2016, State Historic Preservation Office, US Census 2014, NPS 2016
Aerial Imagery: USDA NAIP 2014





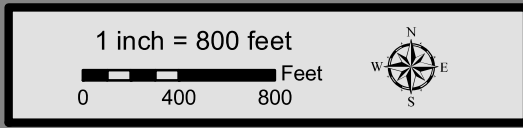
**Dallas to Houston
High-Speed Rail Project
Community and Cultural Resources
Segment 3A
Sheet 44 of 257**

Legend

Track Configuration	Impact Location
— Viaduct	● Noise - Moderate
— Embankment	● Noise - Severe
— Cut	
Limits of Disturbance	Historic Resources
□ Segment 1	● Cemetery
□ Segment 2A	● Historic Resource
□ Segment 2B	★ Historic Texas Cemetery
□ Segment 3A	● NRHP Eligible
□ Segment 3B	● NRHP Listed
□ Segment 3C	● Official Texas Historic Marker
□ Segment 4	● Potentially NRHP Eligible
□ Segment 5	● Registered Texas Historic Landmark
▲ Community Center	● NRHP Eligible
⊠ Hospital	Trail
⊠ Museum	— Existing
○ Place of Worship	— Proposed
◆ Recreation Site	— On Street Trails
⚠ School	— Approximate Location of El Camino Trail
● Cemetery	Historic Resources Area of Potential Effect
▨ Cemetery Boundary	▭ Park
	▭ Airstrip
	▭ County Boundary

This Sheet only depicts Segment 3A; Segments 3B & 3C are also located in this same area and can be referenced on Sheets 63 & 82.

Data Sources: NCTCOG 2014, H-GAC, TPWD 2015, City of Dallas 2015, USGS GNIS, Texas Historical Commission February 2016, State Historic Preservation Office, US Census 2014, NPS 2016
Aerial Imagery: USDA NAIP 2014





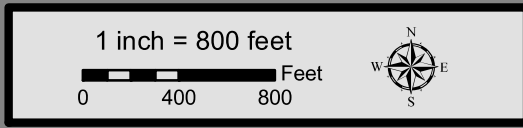
**Dallas to Houston
High-Speed Rail Project
Community and Cultural Resources
Segment 3A
Sheet 45 of 257**

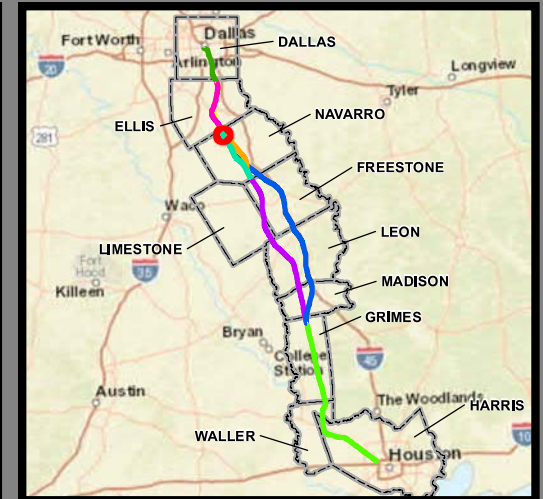
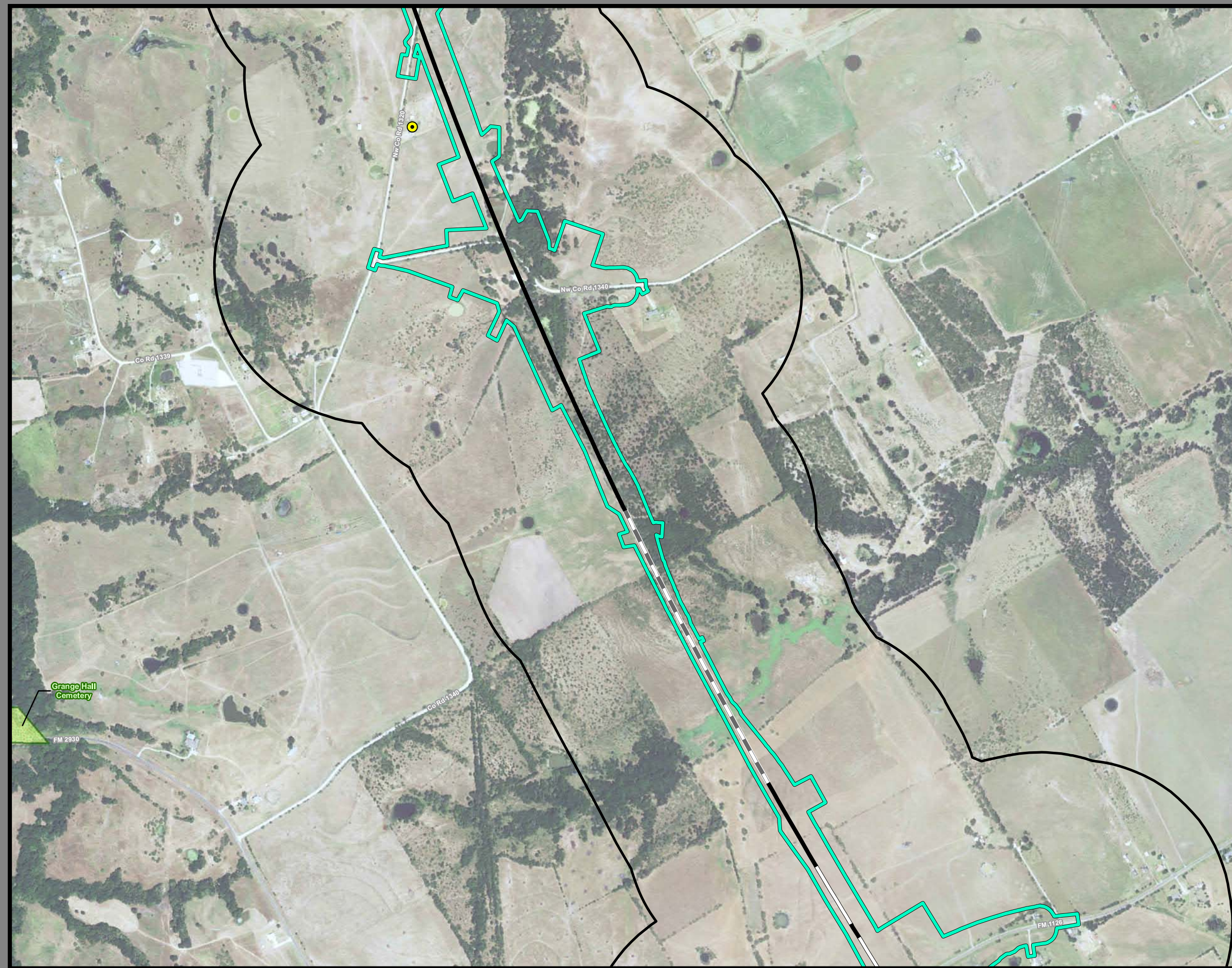
Legend

Track Configuration	Impact Location
— Viaduct	● Noise - Moderate
— Embankment	● Noise - Severe
— Cut	
Limits of Disturbance	Historic Resources
Segment 1	● Cemetery
Segment 2A	● Historic Resource
Segment 2B	★ Historic Texas Cemetery
Segment 3A	● NRHP Eligible
Segment 3B	● NRHP Listed
Segment 3C	● Official Texas Historic Marker
Segment 4	● Potentially NRHP Eligible
Segment 5	● Registered Texas Historic Landmark
▲ Community Center	● NRHP Eligible
⊠ Hospital	Trail
⊠ Museum	— Existing
○ Place of Worship	— Proposed
◆ Recreation Site	— On Street Trails
▢ School	— Approximate Location of El Camino Trail
● Cemetery	
▤ Cemetery Boundary	Historic Resources Area of Potential Effect
	▭ Park
	▭ Airstrip
	▭ County Boundary

This Sheet only depicts Segment 3A; Segments 3B & 3C are also located in this same area and can be referenced on Sheets 64 & 83.

Data Sources: NCTCOG 2014, H-GAC, TPWD 2015, City of Dallas 2015, USGS GNIS, Texas Historical Commission February 2016, State Historic Preservation Office, US Census 2014, NPS 2016
Aerial Imagery: USDA NAIP 2014





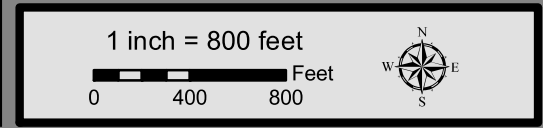
**Dallas to Houston
High-Speed Rail Project
Community and Cultural Resources
Segment 3A
Sheet 46 of 257**

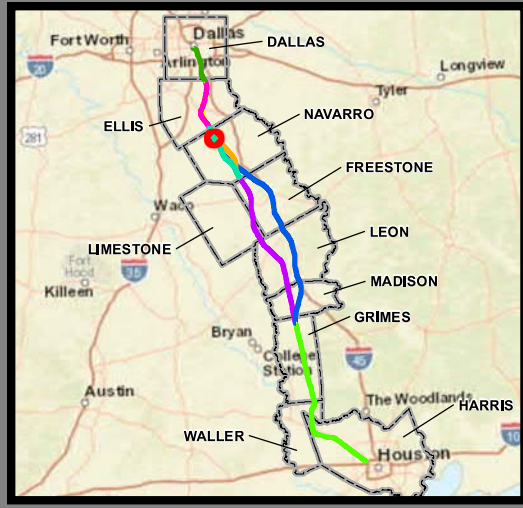
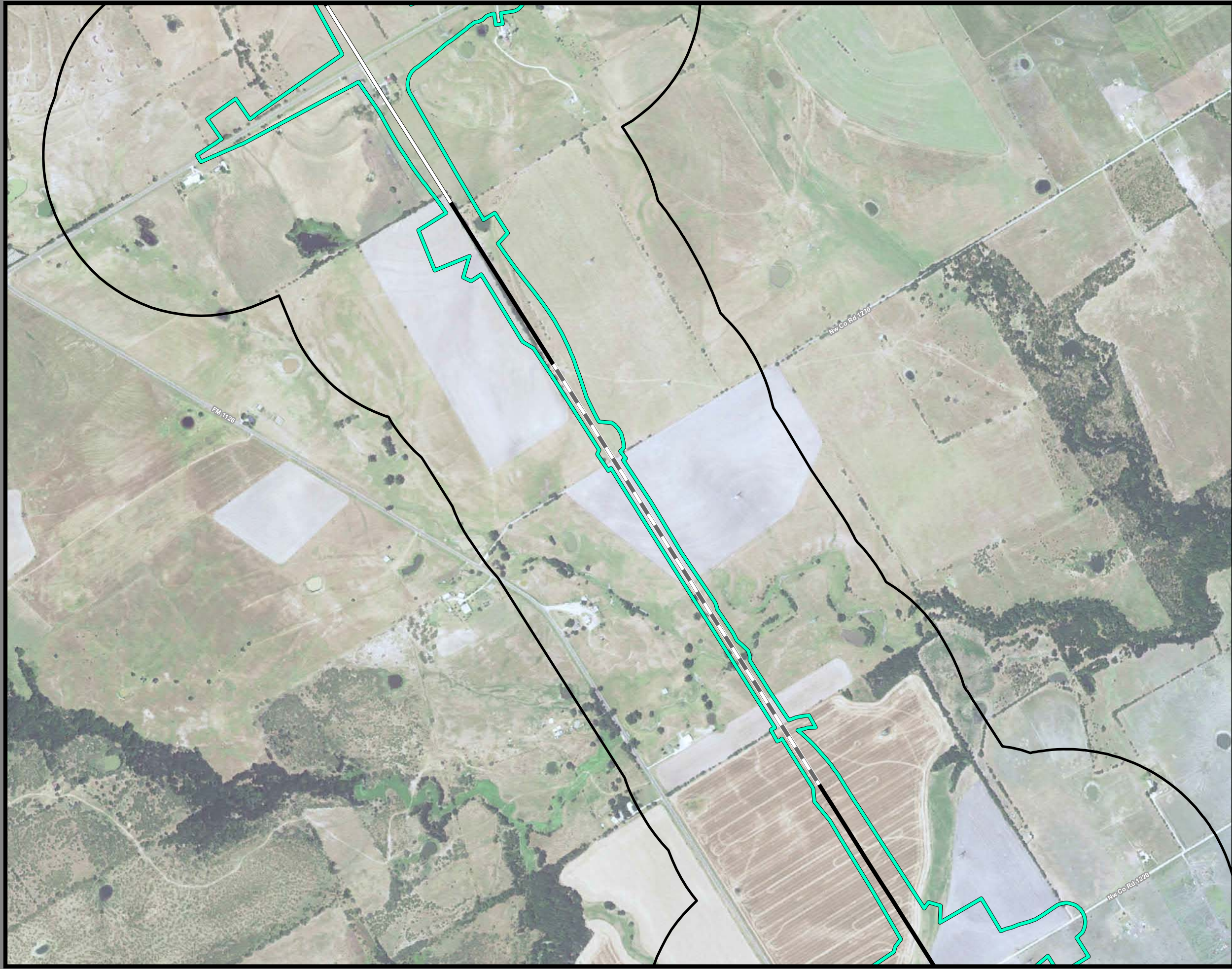
Legend

Track Configuration	Impact Location
— Viaduct	● Noise - Moderate
— Embankment	● Noise - Severe
— Cut	
Limits of Disturbance	Historic Resources
▭ Segment 1	● Cemetery
▭ Segment 2A	● Historic Resource
▭ Segment 2B	★ Historic Texas Cemetery
▭ Segment 3A	● NRHP Eligible
▭ Segment 3B	● NRHP Listed
▭ Segment 3C	● Official Texas Historic Marker
▭ Segment 4	● Potentially NRHP Eligible
▭ Segment 5	● Registered Texas Historic Landmark
▲ Community Center	● NRHP Eligible
▣ Hospital	Trail
▣ Museum	— Existing
○ Place of Worship	— Proposed
◆ Recreation Site	— On Street Trails
▣ School	— Approximate Location of El Camino Trail
● Cemetery	▭ Historic Resources Area of Potential Effect
▭ Cemetery Boundary	▭ Park
	▭ Airstrip
	▭ County Boundary

This Sheet only depicts Segment 3A; Segments 3B & 3C are also located in this same area and can be referenced on Sheets 65 & 84.

Data Sources: NCTCOG 2014, H-GAC, TPWD 2015, City of Dallas 2015, USGS GNIS, Texas Historical Commission February 2016, State Historical Preservation Office, US Census 2014, NPS 2016
Aerial Imagery: USDA NAIP 2014





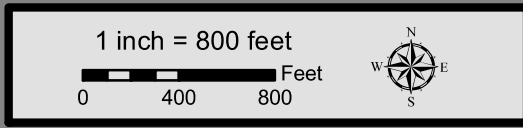
**Dallas to Houston
High-Speed Rail Project
Community and Cultural Resources
Segment 3A
Sheet 47 of 257**

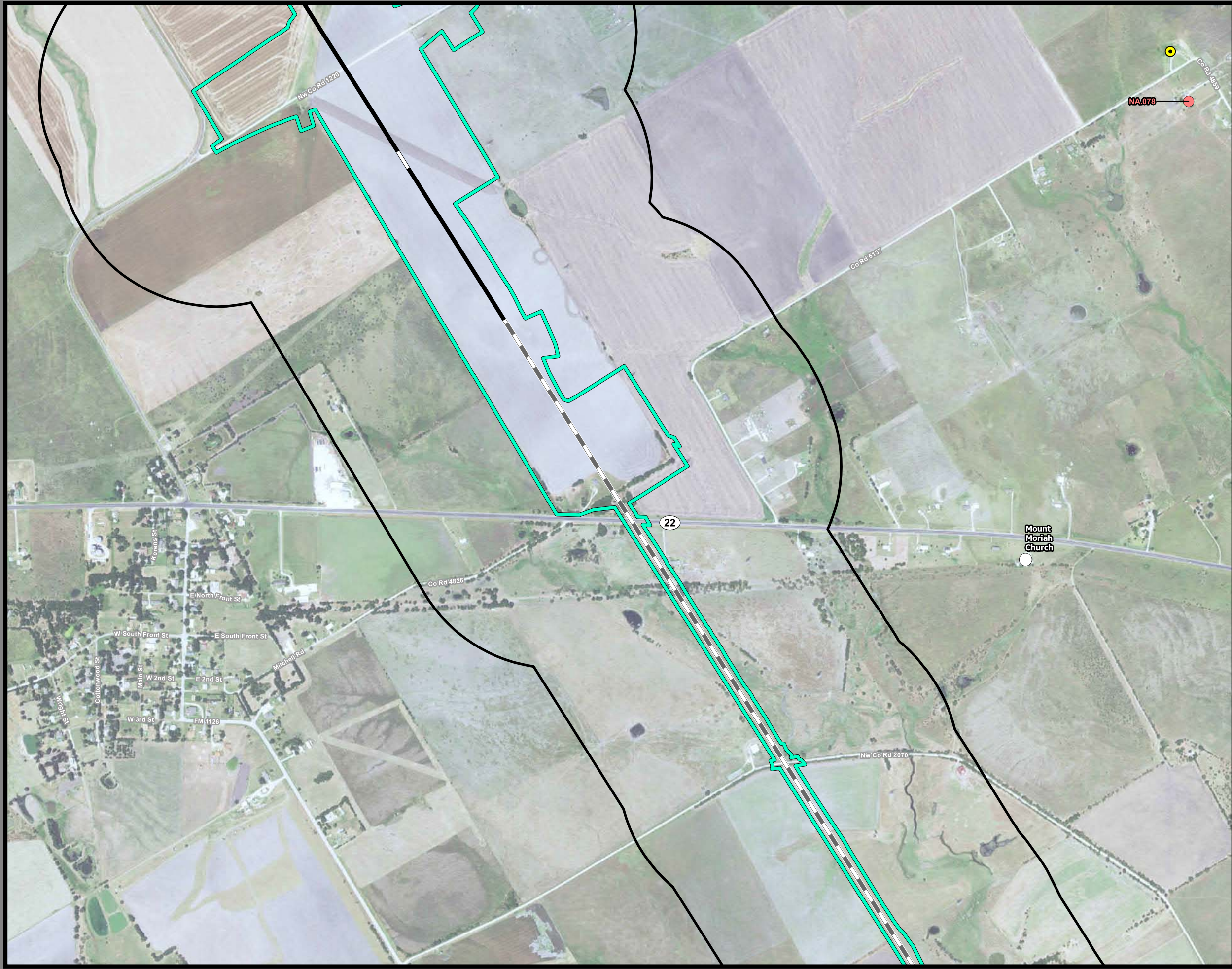
Legend

Track Configuration	Impact Location
— Viaduct	● Noise - Moderate
— Embankment	● Noise - Severe
— Cut	
Limits of Disturbance	Historic Resources
□ Segment 1	● Cemetery
□ Segment 2A	● Historic Resource
□ Segment 2B	★ Historic Texas Cemetery
□ Segment 3A	● NRHP Eligible
□ Segment 3B	● NRHP Listed
□ Segment 3C	● Official Texas Historic Marker
□ Segment 4	● Potentially NRHP Eligible
□ Segment 5	● Registered Texas Historic Landmark
▲ Community Center	● NRHP Eligible
⊠ Hospital	■ Trail
⊠ Museum	— Existing
⊠ Place of Worship	— Proposed
◆ Recreation Site	— On Street Trails
⚑ School	— Approximate Location of El Camino Trail
● Cemetery	
▨ Cemetery Boundary	■ Historic Resources Area of Potential Effect
	□ Park
	□ Airstrip
	□ County Boundary

This Sheet only depicts Segment 3A; Segments 3B & 3C are also located in this same area and can be referenced on Sheets 66 & 85.

Data Sources: NCTCOG 2014, H-GAC, TPWD 2015, City of Dallas 2015, USGS GNIS, Texas Historical Commission February 2016, State Historic Preservation Office, US Census 2014, NPS 2016
Aerial Imagery: USDA NAIP 2014





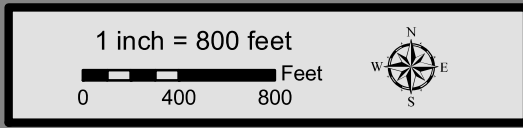
**Dallas to Houston
High-Speed Rail Project
Community and Cultural Resources
Segment 3A
Sheet 48 of 257**

Legend

Track Configuration	Impact Location
— Viaduct	● Noise - Moderate
— Embankment	● Noise - Severe
— Cut	
Limits of Disturbance	Historic Resources
□ Segment 1	● Cemetery
□ Segment 2A	● Historic Resource
□ Segment 2B	★ Historic Texas Cemetery
□ Segment 3A	● NRHP Eligible
□ Segment 3B	● NRHP Listed
□ Segment 3C	● Official Texas Historic Marker
□ Segment 4	● Potentially NRHP Eligible
□ Segment 5	● Registered Texas Historic Landmark
▲ Community Center	● NRHP Eligible
⊠ Hospital	Trail
⊠ Museum	● Existing
○ Place of Worship	● Proposed
◆ Recreation Site	● On Street Trails
▢ School	— Approximate Location of El Camino Trail
● Cemetery	Historic Resources Area of Potential Effect
▨ Cemetery Boundary	□ Park
	□ Airstrip
	□ County Boundary

This Sheet only depicts Segment 3A; Segment 3C is also located in this same area and can be referenced on Sheet 86.

Data Sources: NCTCOG 2014, H-GAC, TPWD 2015, City of Dallas 2015, USGS GNIS, Texas Historical Commission February 2016, State Historic Preservation Office, US Census 2014, NPS 2016
Aerial Imagery: USDA NAIP 2014





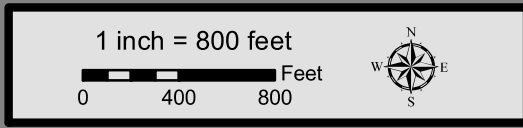
**Dallas to Houston
High-Speed Rail Project
Community and Cultural Resources
Segment 3A
Sheet 49 of 257**

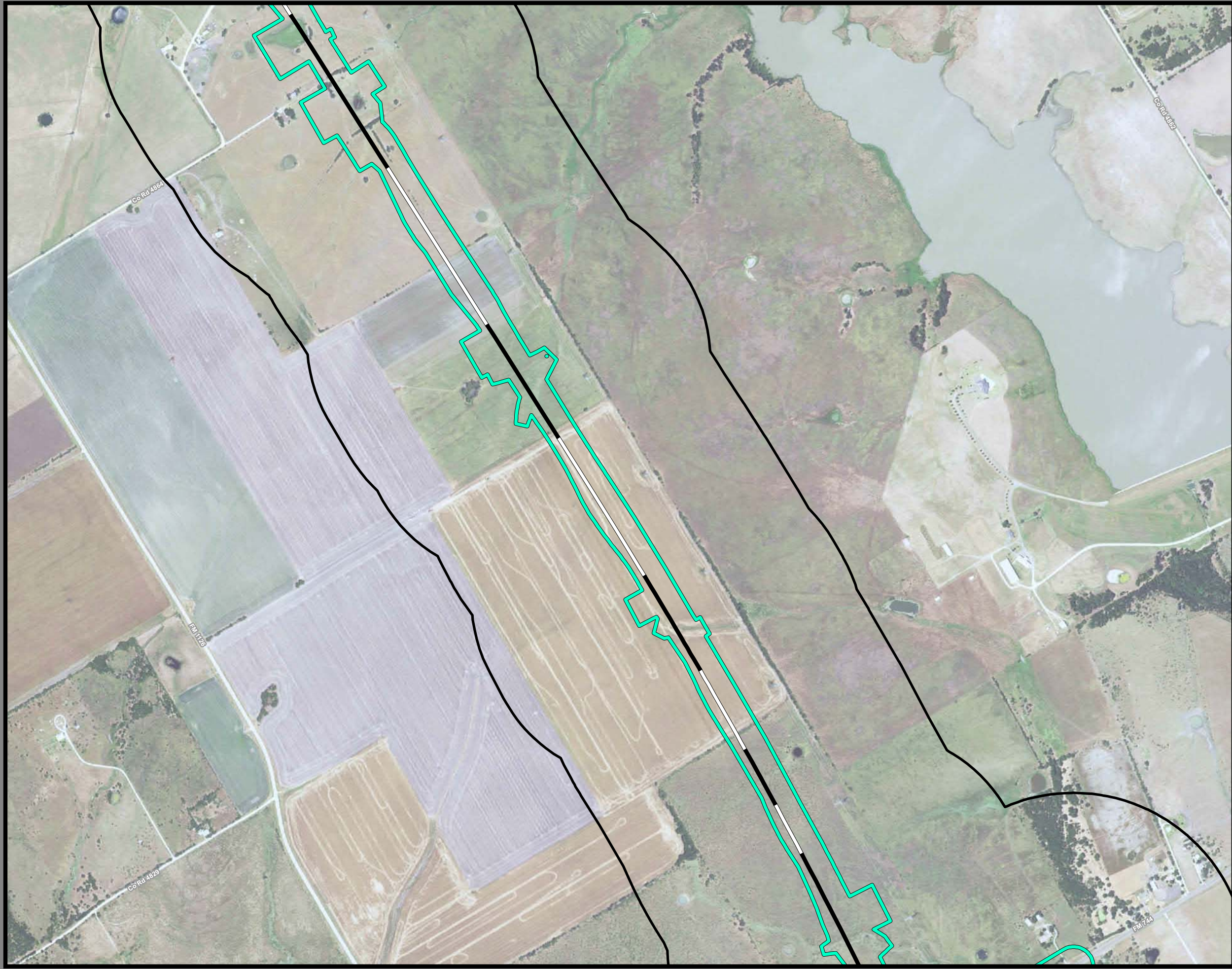
Legend

Track Configuration	Impact Location
— Viaduct	● Noise - Moderate
— Embankment	● Noise - Severe
— Cut	Historic Resources
Limits of Disturbance	● Cemetery
□ Segment 1	● Historic Resource
□ Segment 2A	★ Historic Texas Cemetery
□ Segment 2B	● NRHP Eligible
□ Segment 3A	● NRHP Listed
□ Segment 3B	● Official Texas Historic Marker
□ Segment 3C	● Potentially NRHP Eligible
□ Segment 4	● Registered Texas Historic Landmark
□ Segment 5	● NRHP Eligible
▲ Community Center	Trail
⊠ Hospital	— Existing
⊠ Museum	— Proposed
○ Place of Worship	— On Street Trails
◆ Recreation Site	— Approximate Location of El Camino Trail
⚠ School	Historic Resources Area of Potential Effect
● Cemetery	□ Park
▨ Cemetery Boundary	□ Airstrip
	□ County Boundary

This Sheet only depicts Segment 3A; Segment 3C is also located in this same area and can be referenced on Sheet 87.

Data Sources: NCTCOG 2014, H-GAC, TPWD 2015, City of Dallas 2015, USGS GNIS, Texas Historical Commission February 2016, State Historic Preservation Office, US Census 2014, NPS 2016
Aerial Imagery: USDA NAIP 2014





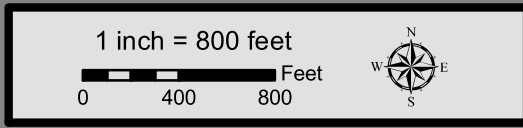
**Dallas to Houston
High-Speed Rail Project
Community and Cultural Resources
Segment 3A
Sheet 50 of 257**

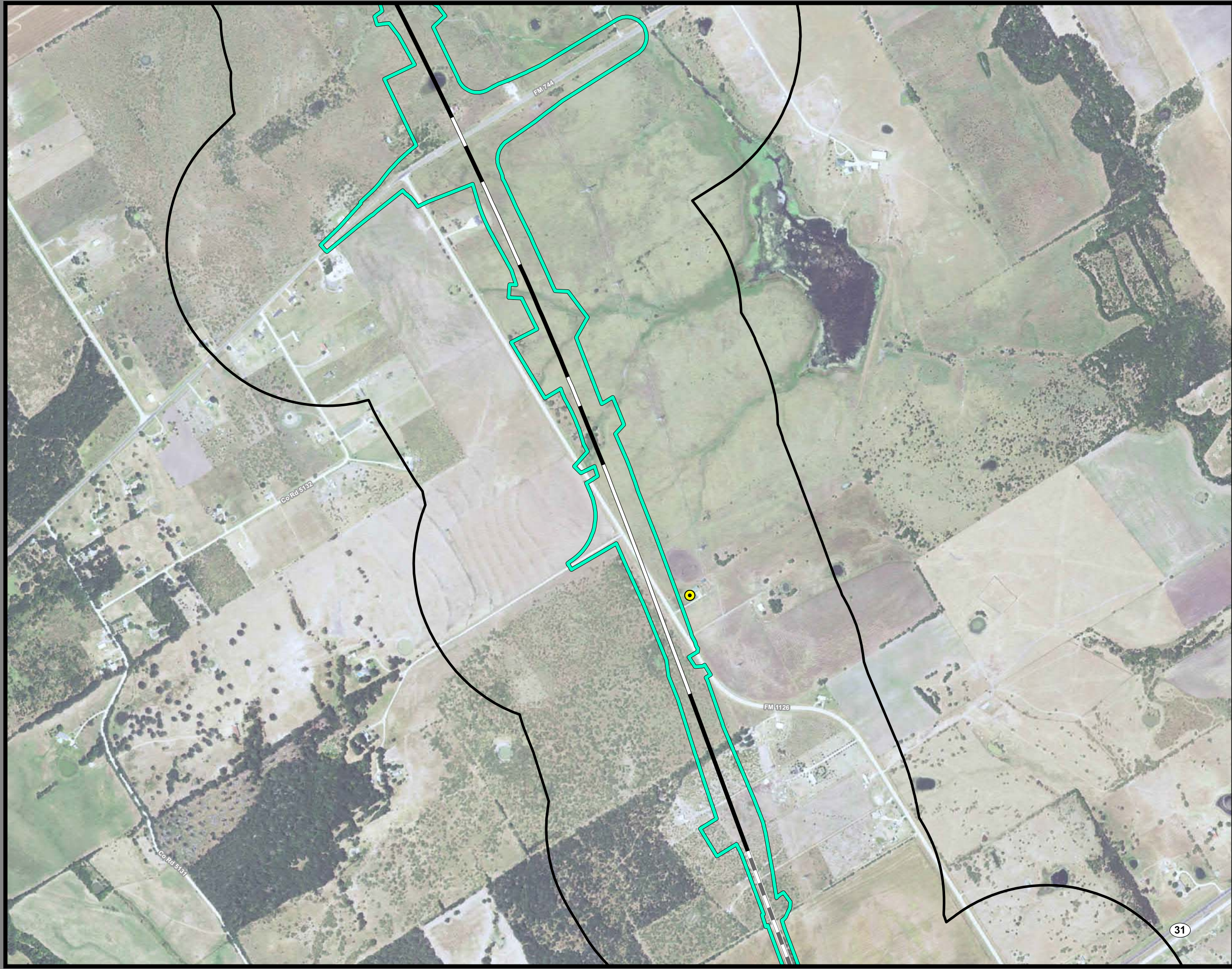
Legend

Track Configuration	Impact Location
— Viaduct	● Noise - Moderate
— Embankment	● Noise - Severe
— Cut	
Limits of Disturbance	Historic Resources
□ Segment 1	● Cemetery
□ Segment 2A	● Historic Resource
□ Segment 2B	★ Historic Texas Cemetery
□ Segment 3A	● NRHP Eligible
□ Segment 3B	● NRHP Listed
□ Segment 3C	● Official Texas Historic Marker
□ Segment 4	● Potentially NRHP Eligible
□ Segment 5	● Registered Texas Historic Landmark
▲ Community Center	● NRHP Eligible
⊠ Hospital	Trail
⊠ Museum	— Existing
○ Place of Worship	— Proposed
◆ Recreation Site	— On Street Trails
▢ School	— Approximate Location of El Camino Trail
● Cemetery	
▤ Cemetery Boundary	Historic Resources Area of Potential Effect
	□ Park
	□ Airstrip
	□ County Boundary

This Sheet only depicts Segment 3A; Segment 3C is also located in this same area and can be referenced on Sheet 88.

Data Sources: NCTCOG 2014, H-GAC, TPWD 2015, City of Dallas 2015, USGS GNIS, Texas Historical Commission February 2016, State Historic Preservation Office, US Census 2014, NPS 2016
Aerial Imagery: USDA NAIP 2014





**Dallas to Houston
High-Speed Rail Project
Community and Cultural Resources
Segment 3A
Sheet 51 of 257**

Legend

Track Configuration	Impact Location
— Viaduct	● Noise - Moderate
— Embankment	● Noise - Severe
— Cut	
Limits of Disturbance	Historic Resources
Segment 1	● Cemetery
Segment 2A	● Historic Resource
Segment 2B	★ Historic Texas Cemetery
Segment 3A	● NRHP Eligible
Segment 3B	● NRHP Listed
Segment 3C	● Official Texas Historic Marker
Segment 4	● Potentially NRHP Eligible
Segment 5	● Registered Texas Historic Landmark
▲ Community Center	● NRHP Eligible
🏥 Hospital	Trail
🏛️ Museum	— Existing
⓪ Place of Worship	— Proposed
🏖️ Recreation Site	— On Street Trails
🎓 School	— Approximate Location of El Camino Trail
● Cemetery	
▭ Cemetery Boundary	Historic Resources Area of Potential Effect
	▭ Park
	▭ Airstrip
	▭ County Boundary

This Sheet only depicts Segment 3A; Segment 3C is also located in this same area and can be referenced on Sheet 89.

Data Sources: NCTCOG 2014, H-GAC, TPWD 2015, City of Dallas 2015, USGS GNIS, Texas Historical Commission February 2016, State Historical Preservation Office, US Census 2014, NPS 2016
Aerial Imagery: USDA NAIP 2014





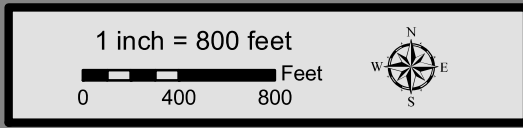
**Dallas to Houston
High-Speed Rail Project
Community and Cultural Resources
Segment 3A
Sheet 52 of 257**

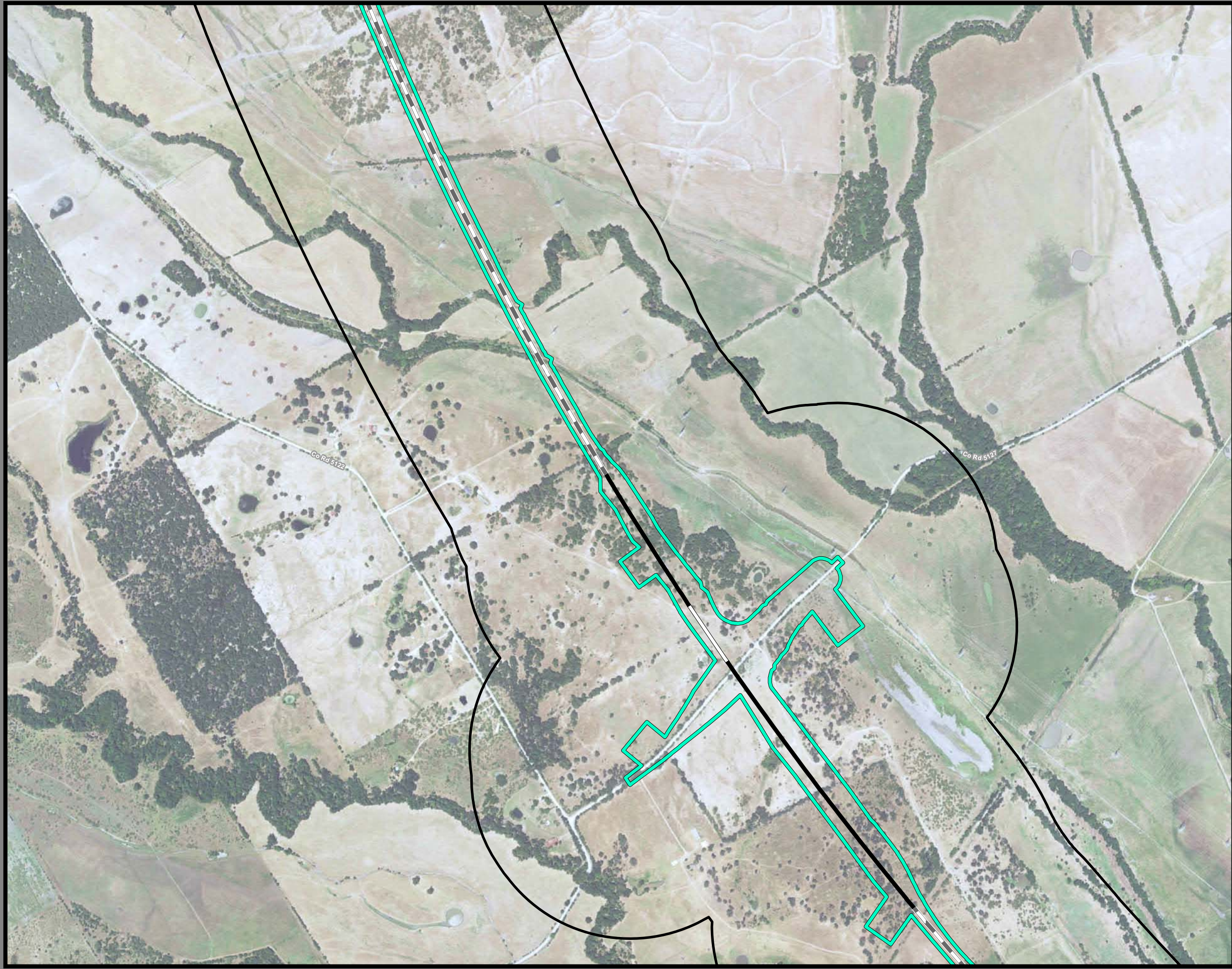
Legend

Track Configuration	Impact Location
— Viaduct	● Noise - Moderate
— Embankment	● Noise - Severe
— Cut	
Limits of Disturbance	Historic Resources
▭ Segment 1	● Cemetery
▭ Segment 2A	● Historic Resource
▭ Segment 2B	★ Historic Texas Cemetery
▭ Segment 3A	● NRHP Eligible
▭ Segment 3B	● NRHP Listed
▭ Segment 3C	● Official Texas Historic Marker
▭ Segment 4	● Potentially NRHP Eligible
▭ Segment 5	● Registered Texas Historic Landmark
▲ Community Center	● NRHP Eligible
⊠ Hospital	Trail
⊠ Museum	— Existing
○ Place of Worship	— Proposed
◆ Recreation Site	— On Street Trails
⚑ School	— Approximate Location of El Camino Trail
● Cemetery	
▭ Cemetery Boundary	Historic Resources Area of Potential Effect
	▭ Park
	▭ Airstrip
	▭ County Boundary

This Sheet only depicts Segment 3A; Segment 3C is also located in this same area and can be referenced on Sheet 90,

Data Sources: NCTCOG 2014, H-GAC, TPWD 2015, City of Dallas 2015, USGS GNIS, Texas Historical Commission February 2016, State Historic Preservation Office, US Census 2014, NPS 2016
Aerial Imagery: USDA NAIP 2014





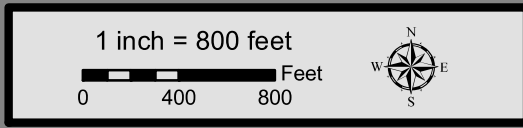
**Dallas to Houston
High-Speed Rail Project
Community and Cultural Resources
Segment 3A
Sheet 53 of 257**

Legend

Track Configuration	Impact Location
— Viaduct	● Noise - Moderate
— Embankment	● Noise - Severe
— Cut	Historic Resources
Limits of Disturbance	● Cemetery
□ Segment 1	● Historic Resource
□ Segment 2A	★ Historic Texas Cemetery
□ Segment 2B	● NRHP Eligible
□ Segment 3A	● NRHP Listed
□ Segment 3B	● Official Texas Historic Marker
□ Segment 3C	● Potentially NRHP Eligible
□ Segment 4	● Registered Texas Historic Landmark
□ Segment 5	● NRHP Eligible
▲ Community Center	Trail
⊠ Hospital	— Existing
⊠ Museum	— Proposed
○ Place of Worship	— On Street Trails
◆ Recreation Site	— Approximate Location of El Camino Trail
⚠ School	Historic Resources Area of Potential Effect
● Cemetery	□ Park
▨ Cemetery Boundary	□ Airstrip
	□ County Boundary

This Sheet only depicts Segment 3A; Segment 3C is also located in this same area and can be referenced on Sheet 91.

Data Sources: NCTCOG 2014, H-GAC, TPWD 2015, City of Dallas 2015, USGS GNIS, Texas Historical Commission February 2016, State Historic Preservation Office, US Census 2014, NPS 2016
Aerial Imagery: USDA NAIP 2014





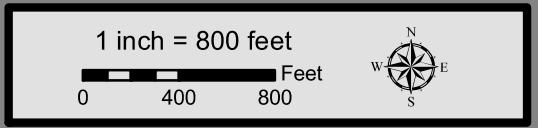
**Dallas to Houston
High-Speed Rail Project
Community and Cultural Resources
Segment 3A
Sheet 54 of 257**

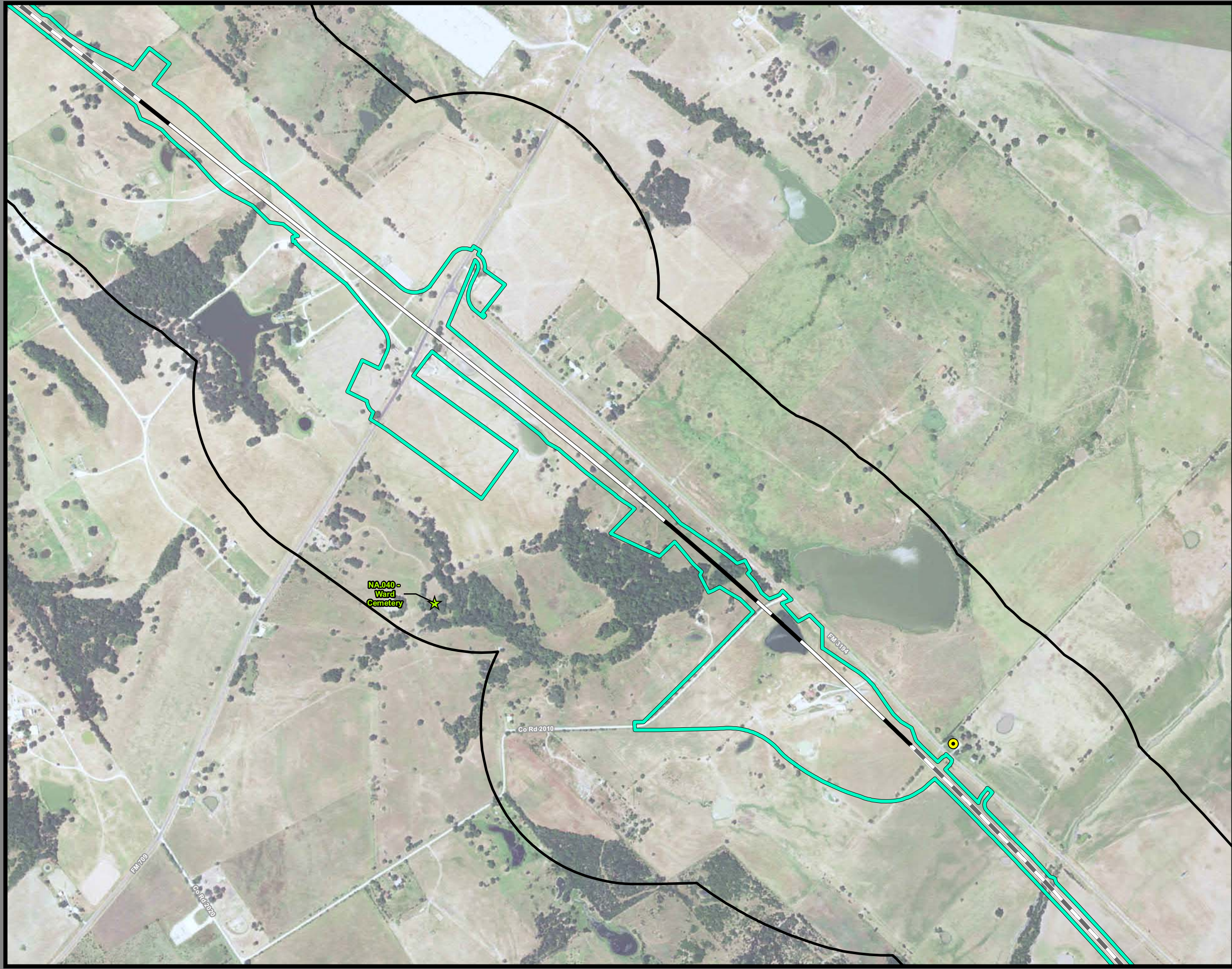
Legend

Track Configuration	Impact Location
— Viaduct	● Noise - Moderate
— Embankment	● Noise - Severe
— Cut	
Limits of Disturbance	Historic Resources
□ Segment 1	● Cemetery
□ Segment 2A	● Historic Resource
□ Segment 2B	★ Historic Texas Cemetery
□ Segment 3A	● NRHP Eligible
□ Segment 3B	● NRHP Listed
□ Segment 3C	● Official Texas Historic Marker
□ Segment 4	● Potentially NRHP Eligible
□ Segment 5	● Registered Texas Historic Landmark
▲ Community Center	● NRHP Eligible
⊠ Hospital	Trail
⊠ Museum	— Existing
○ Place of Worship	— Proposed
◆ Recreation Site	— On Street Trails
⚑ School	— Approximate Location of El Camino Trail
● Cemetery	
▨ Cemetery Boundary	Historic Resources Area of Potential Effect
	□ Park
	□ Airstrip
	□ County Boundary

This Sheet only depicts Segment 3A; Segment 3C is also located in this same area and can be referenced on Sheet 92.

Data Sources: NCTCOG 2014, H-GAC, TPWD 2015, City of Dallas 2015, USGS GNIS, Texas Historical Commission February 2016, State Historic Preservation Office, US Census 2014, NPS 2016
Aerial Imagery: USDA NAIP 2014





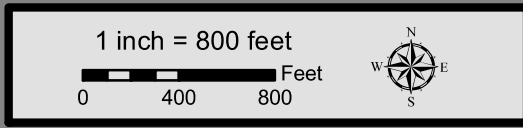
**Dallas to Houston
High-Speed Rail Project
Community and Cultural Resources
Segment 3A
Sheet 55 of 257**

Legend

Track Configuration	Impact Location
— Viaduct	● Noise - Moderate
— Embankment	● Noise - Severe
— Cut	Historic Resources
Limits of Disturbance	● Cemetery
□ Segment 1	● Historic Resource
□ Segment 2A	★ Historic Texas Cemetery
□ Segment 2B	● NRHP Eligible
□ Segment 3A	● NRHP Listed
□ Segment 3B	● Official Texas Historic Marker
□ Segment 3C	● Potentially NRHP Eligible
□ Segment 4	● Registered Texas Historic Landmark
□ Segment 5	● NRHP Eligible
▲ Community Center	Trail
⊠ Hospital	— Existing
⊠ Museum	— Proposed
○ Place of Worship	— On Street Trails
◆ Recreation Site	— Approximate Location of El Camino Trail
⚑ School	Historic Resources Area of Potential Effect
● Cemetery	□ Park
▭ Cemetery Boundary	□ Airstrip
	□ County Boundary

This Sheet only depicts Segment 3A; Segment 3C is also located in this same area and can be referenced on Sheet 93.

Data Sources: NCTCOG 2014, H-GAC, TPWD 2015, City of Dallas 2015, USGS GNIS, Texas Historical Commission February 2016, State Historic Preservation Office, US Census 2014, NPS 2016
Aerial Imagery: USDA NAIP 2014





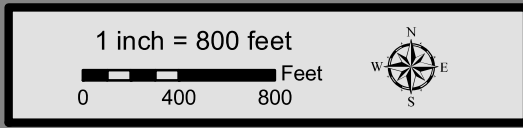
**Dallas to Houston
High-Speed Rail Project
Community and Cultural Resources
Segment 3A
Sheet 56 of 257**

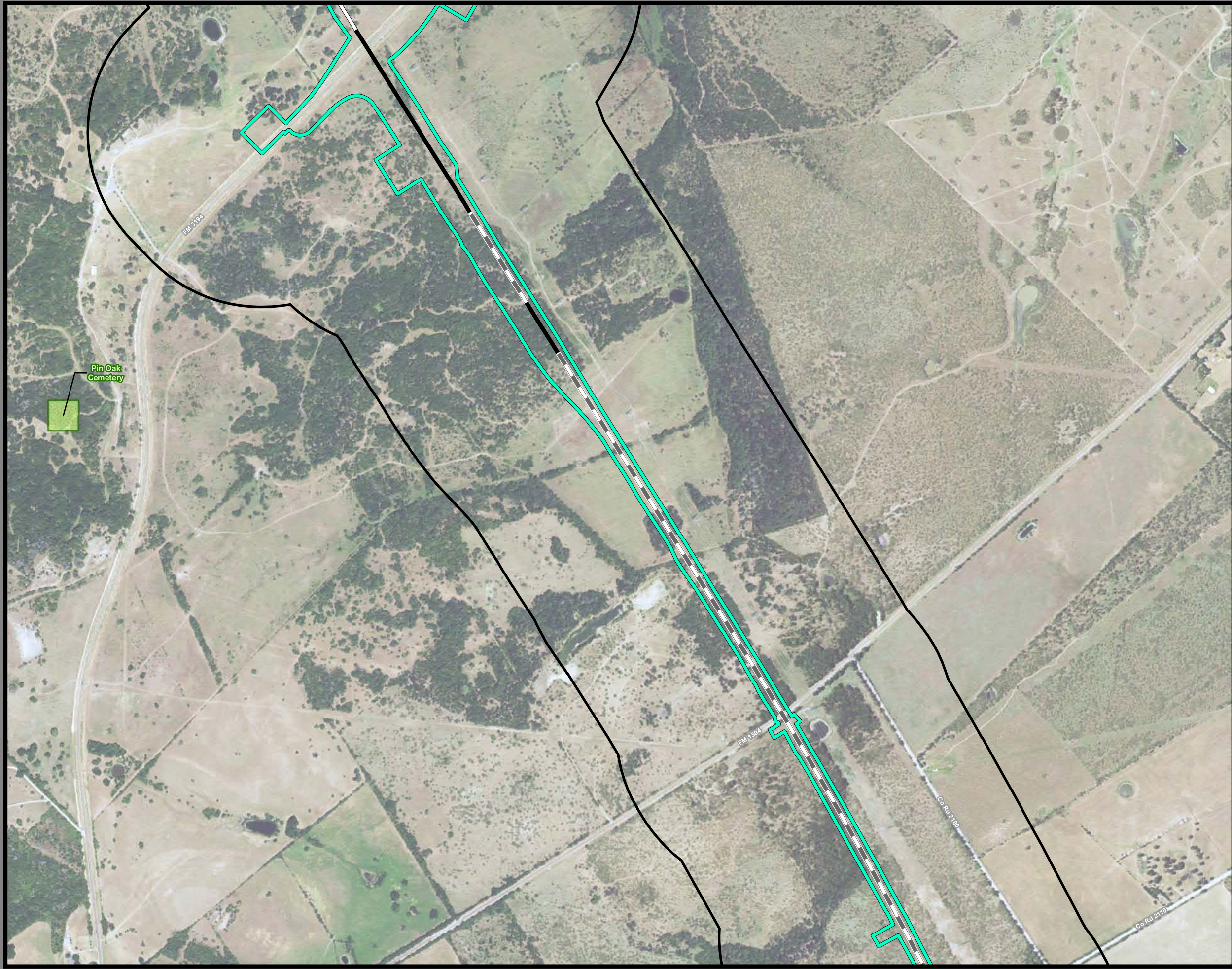
Legend

Track Configuration	Impact Location
— Viaduct	● Noise - Moderate
— Embankment	● Noise - Severe
— Cut	
Limits of Disturbance	Historic Resources
▭ Segment 1	● Cemetery
▭ Segment 2A	● Historic Resource
▭ Segment 2B	★ Historic Texas Cemetery
▭ Segment 3A	● NRHP Eligible
▭ Segment 3B	● NRHP Listed
▭ Segment 3C	● Official Texas Historic Marker
▭ Segment 4	● Potentially NRHP Eligible
▭ Segment 5	● Registered Texas Historic Landmark
▲ Community Center	● NRHP Eligible
▣ Hospital	▣ Trail
▣ Museum	— Existing
○ Place of Worship	— Proposed
◆ Recreation Site	— On Street Trails
▣ School	— Approximate Location of El Camino Trail
● Cemetery	Historic Resources Area of Potential Effect
▣ Cemetery Boundary	▭ Park
	▭ Airstrip
	▭ County Boundary

This Sheet only depicts Segment 3A; Segment 3C is also located in this same area and can be referenced on Sheet 94.

Data Sources: NCTCOG 2014, H-GAC, TPWD 2015, City of Dallas 2015, USGS GNIS, Texas Historical Commission February 2016, State Historic Preservation Office, US Census 2014, NPS 2016
Aerial Imagery: USDA NAIP 2014





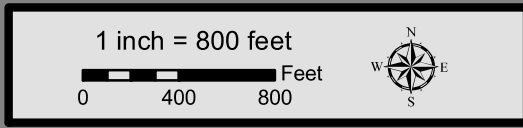
**Dallas to Houston
High-Speed Rail Project
Community and Cultural Resources
Segment 3A
Sheet 57 of 257**

Legend

Track Configuration	Impact Location
— Viaduct	● Noise - Moderate
— Embankment	● Noise - Severe
— Cut	
Limits of Disturbance	Historic Resources
□ Segment 1	● Cemetery
□ Segment 2A	● Historic Resource
□ Segment 2B	★ Historic Texas Cemetery
□ Segment 3A	● NRHP Eligible
□ Segment 3B	● NRHP Listed
□ Segment 3C	● Official Texas Historic Marker
□ Segment 4	● Potentially NRHP Eligible
□ Segment 5	● Registered Texas Historic Landmark
▲ Community Center	● NRHP Eligible
⊠ Hospital	Trail
⊠ Museum	— Existing
○ Place of Worship	— Proposed
◆ Recreation Site	— On Street Trails
⚑ School	— Approximate Location of El Camino Trail
● Cemetery	Historic Resources Area of Potential Effect
▨ Cemetery Boundary	□ Park
	□ Airstrip
	□ County Boundary

This Sheet only depicts Segment 3A; Segment 3B is also located in this same area and can be referenced on Sheet 76.

Data Sources: NCTCOG 2014, H-GAC, TPWD 2015, City of Dallas 2015, USGS GNIS, Texas Historical Commission February 2016, State Historic Preservation Office, US Census 2014, NPS 2016
Aerial Imagery: USDA NAIP 2014





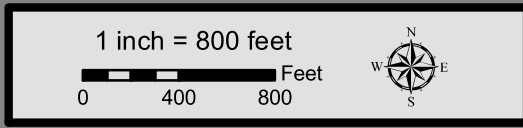
**Dallas to Houston
High-Speed Rail Project
Community and Cultural Resources
Segment 3A
Sheet 58 of 257**

Legend

Track Configuration	Impact Location
— Viaduct	● Noise - Moderate
— Embankment	● Noise - Severe
— Cut	
Limits of Disturbance	Historic Resources
□ Segment 1	● Cemetery
□ Segment 2A	● Historic Resource
□ Segment 2B	★ Historic Texas Cemetery
□ Segment 3A	● NRHP Eligible
□ Segment 3B	● NRHP Listed
□ Segment 3C	● Official Texas Historic Marker
□ Segment 4	● Potentially NRHP Eligible
□ Segment 5	● Registered Texas Historic Landmark
▲ Community Center	● NRHP Eligible
⊠ Hospital	Trail
⊠ Museum	● Existing
○ Place of Worship	● Proposed
◆ Recreation Site	● On Street Trails
⚑ School	— Approximate Location of El Camino Trail
● Cemetery	Historic Resources Area of Potential Effect
▨ Cemetery Boundary	□ Park
	□ Airstrip
	□ County Boundary

This Sheet only depicts Segment 3A; Segment 3B is also located in this same area and can be referenced on Sheet 77.

Data Sources: NCTCOG 2014, H-GAC, TPWD 2015, City of Dallas 2015, USGS GNIS, Texas Historical Commission February 2016, State Historic Preservation Office, US Census 2014, NPS 2016
Aerial Imagery: USDA NAIP 2014





**Dallas to Houston
High-Speed Rail Project
Community and Cultural Resources
Segment 3A
Sheet 59 of 257**

Legend

Track Configuration	Impact Location
— Viaduct	● Noise - Moderate
— Embankment	● Noise - Severe
— Cut	
Limits of Disturbance	Historic Resources
▭ Segment 1	● Cemetery
▭ Segment 2A	● Historic Resource
▭ Segment 2B	★ Historic Texas Cemetery
▭ Segment 3A	● NRHP Eligible
▭ Segment 3B	● NRHP Listed
▭ Segment 3C	● Official Texas Historic Marker
▭ Segment 4	● Potentially NRHP Eligible
▭ Segment 5	● Registered Texas Historic Landmark
▲ Community Center	● NRHP Eligible
▣ Hospital	
▣ Museum	Trail
○ Place of Worship	— Existing
◆ Recreation Site	— Proposed
▣ School	— On Street Trails
● Cemetery	— Approximate Location of El Camino Trail
▣ Cemetery Boundary	— Historic Resources Area of Potential Effect
	▭ Park
	▭ Airstrip
	▭ County Boundary

This Sheet only depicts Segment 3A; Segment 3B is also located in this same area and can be referenced on Sheet 78.

Data Sources: NCTCOG 2014, H-GAC, TPWD 2015, City of Dallas 2015, USGS GNIS, Texas Historical Commission February 2016, State Historic Preservation Office, US Census 2014, NPS 2016
Aerial Imagery: USDA NAIP 2014





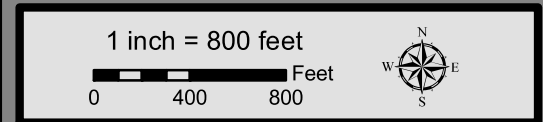
**Dallas to Houston
High-Speed Rail Project
Community and Cultural Resources
Segment 3A
Sheet 60 of 257**

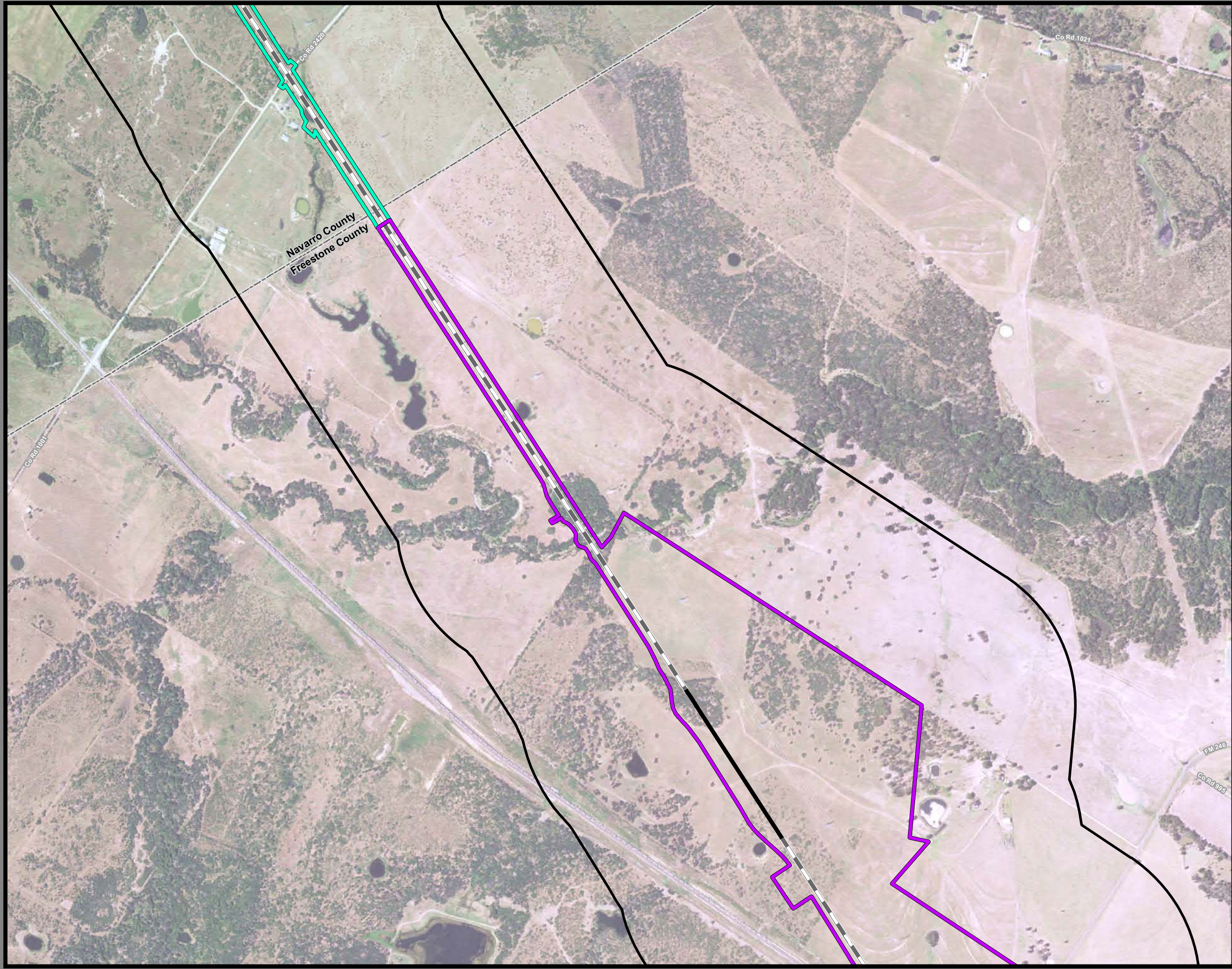
Legend

Track Configuration	Impact Location
— Viaduct	● Noise - Moderate
— Embankment	● Noise - Severe
— Cut	Historic Resources
	● Cemetery
Limits of Disturbance	● Historic Resource
□ Segment 1	★ Historic Texas Cemetery
□ Segment 2A	● NRHP Eligible
□ Segment 2B	● NRHP Listed
□ Segment 3A	● Official Texas Historic Marker
□ Segment 3B	● Potentially NRHP Eligible
□ Segment 3C	● Registered Texas Historic Landmark
□ Segment 4	● NRHP Eligible
□ Segment 5	Trail
▲ Community Center	— Existing
🏥 Hospital	— Proposed
🏛️ Museum	— On Street Trails
⊙ Place of Worship	— Approximate Location of El Camino Trail
🏖️ Recreation Site	Historic Resources Area of Potential Effect
🎓 School	▭ Park
● Cemetery	▭ Airstrip
▭ Cemetery Boundary	▭ County Boundary

This Sheet only depicts Segment 3A; Segment 3B is also located in this same area and can be referenced on Sheet 79.

Data Sources: NCTCOG 2014, H-GAC, TPWD 2015, City of Dallas 2015, USGS GNIS, Texas Historical Commission February 2016, State Historic Preservation Office, US Census 2014, NPS 2016
Aerial Imagery: USDA NAIP 2014





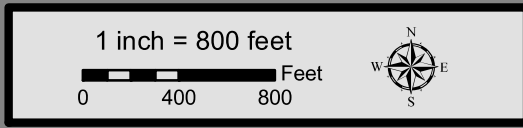
**Dallas to Houston
High-Speed Rail Project
Community and Cultural Resources
Segment 3A, 4
Sheet 61 of 257**

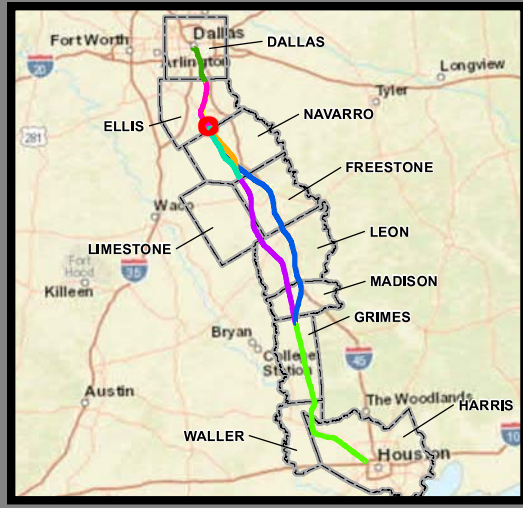
Legend

Track Configuration	Impact Location
— Viaduct	● Noise - Moderate
— Embankment	● Noise - Severe
— Cut	
Limits of Disturbance	Historic Resources
▭ Segment 1	● Cemetery
▭ Segment 2A	● Historic Resource
▭ Segment 2B	★ Historic Texas Cemetery
▭ Segment 3A	● NRHP Eligible
▭ Segment 3B	● NRHP Listed
▭ Segment 3C	● Official Texas Historic Marker
▭ Segment 4	● Potentially NRHP Eligible
▭ Segment 5	● Registered Texas Historic Landmark
▲ Community Center	● NRHP Eligible
🏥 Hospital	Trail
🏛️ Museum	— Existing
⓪ Place of Worship	— Proposed
🏖️ Recreation Site	— On Street Trails
🎓 School	— Approximate Location of El Camino Trail
● Cemetery	Historic Resources Area of Potential Effect
▭ Cemetery Boundary	▭ Park
	▭ Airstrip
	▭ County Boundary

This Sheet only depicts Segments 3A & 4; Segment 3B is also located in this same area and can be referenced on Sheet 80,

Data Sources: NCTCOG 2014, H-GAC, TPWD 2015, City of Dallas 2015, USGS GNIS, Texas Historical Commission February 2016, State Historic Preservation Office, US Census 2014, NPS 2016
Aerial Imagery: USDA NAIP 2014





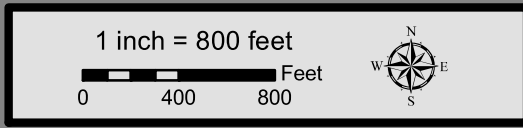
**Dallas to Houston
High-Speed Rail Project
Community and Cultural Resources
Segment 2B, 3B
Sheet 62 of 257**

Legend

Track Configuration	Impact Location
— Viaduct	● Noise - Moderate
— Embankment	● Noise - Severe
— Cut	
Limits of Disturbance	Historic Resources
▭ Segment 1	● Cemetery
▭ Segment 2A	● Historic Resource
▭ Segment 2B	★ Historic Texas Cemetery
▭ Segment 3A	● NRHP Eligible
▭ Segment 3B	● NRHP Listed
▭ Segment 3C	● Official Texas Historic Marker
▭ Segment 4	● Potentially NRHP Eligible
▭ Segment 5	● Registered Texas Historic Landmark
▲ Community Center	● NRHP Eligible
🏥 Hospital	
🏛️ Museum	Trail
⊙ Place of Worship	— Existing
⬡ Recreation Site	— Proposed
🎓 School	— On Street Trails
● Cemetery	— Approximate Location of El Camino Trail
▭ Cemetery Boundary	
	▭ Historic Resources Area of Potential Effect
	▭ Park
	▭ Airstrip
	▭ County Boundary

This Sheet only depicts Segments 2B & 3B; Segments 2A, 3A & 3C are also located in this same area and can be referenced on Sheets 27, 44 & 82.

Data Sources: NCTCOG 2014, H-GAC, TPWD 2015, City of Dallas 2015, USGS GNIS, Texas Historical Commission February 2016, State Historic Preservation Office, US Census 2014, NPS 2016
Aerial Imagery: USDA NAIP 2014





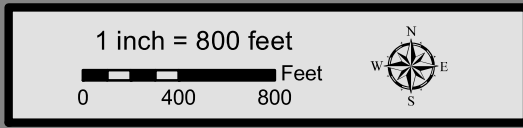
**Dallas to Houston
High-Speed Rail Project
Community and Cultural Resources
Segment 3B
Sheet 63 of 257**

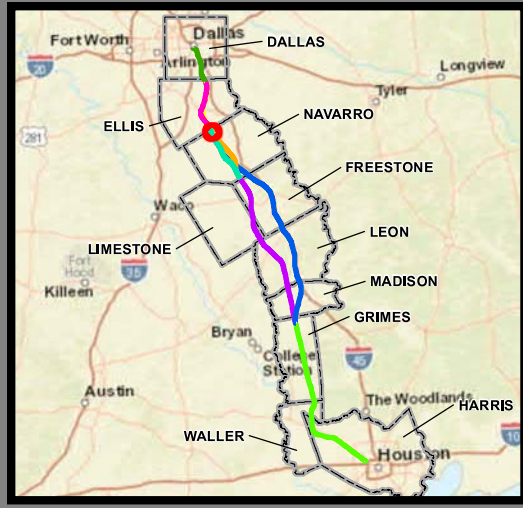
Legend

Track Configuration	Impact Location
Viaduct	Noise - Moderate
Embankment	Noise - Severe
Cut	Historic Resources
Limits of Disturbance	Cemetery
Segment 1	Historic Resource
Segment 2A	Historic Texas Cemetery
Segment 2B	NRHP Eligible
Segment 3A	NRHP Listed
Segment 3B	Official Texas Historic Marker
Segment 3C	Potentially NRHP Eligible
Segment 4	Registered Texas Historic Landmark
Segment 5	NRHP Eligible
Community Center	Trail
Hospital	Existing
Museum	Proposed
Place of Worship	On Street Trails
Recreation Site	Approximate Location of El Camino Trail
School	Historic Resources Area of Potential Effect
Cemetery	Park
Cemetery Boundary	Airstrip
	County Boundary

This Sheet only depicts Segment 3B; Segments 3A & 3C are also located in this same area and can be referenced on Sheets 44 & 82.

Data Sources: NCTCOG 2014, H-GAC, TPWD 2015, City of Dallas 2015, USGS GNIS, Texas Historical Commission February 2016, State Historic Preservation Office, US Census 2014, NPS 2016
Aerial Imagery: USDA NAIP 2014





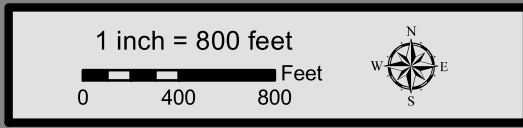
**Dallas to Houston
High-Speed Rail Project
Community and Cultural Resources
Segment 3B
Sheet 64 of 257**

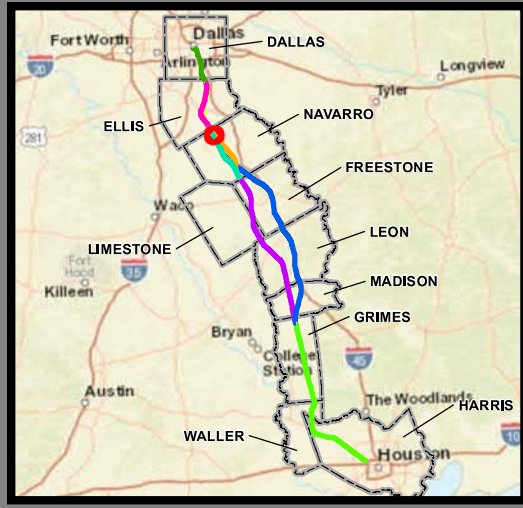
Legend

Track Configuration	Impact Location
— Viaduct	● Noise - Moderate
— Embankment	● Noise - Severe
— Cut	
Limits of Disturbance	Historic Resources
▭ Segment 1	● Cemetery
▭ Segment 2A	● Historic Resource
▭ Segment 2B	★ Historic Texas Cemetery
▭ Segment 3A	● NRHP Eligible
▭ Segment 3B	● NRHP Listed
▭ Segment 3C	● Official Texas Historic Marker
▭ Segment 4	● Potentially NRHP Eligible
▭ Segment 5	● Registered Texas Historic Landmark
▲ Community Center	● NRHP Eligible
⊠ Hospital	Trail
⊠ Museum	● Existing
○ Place of Worship	● Proposed
◆ Recreation Site	● On Street Trails
⚑ School	— Approximate Location of El Camino Trail
● Cemetery	Historic Resources Area of Potential Effect
▭ Cemetery Boundary	▭ Park
	▭ Airstrip
	▭ County Boundary

This Sheet only depicts Segment 3B; Segments 3A & 3C are also located in this same area and can be referenced on Sheets 45 & 83.

Data Sources: NCTCOG 2014, H-GAC, TPWD 2015, City of Dallas 2015, USGS GNIS, Texas Historical Commission February 2016, State Historic Preservation Office, US Census 2014, NPS 2016
Aerial Imagery: USDA NAIP 2014





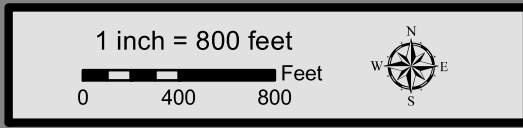
**Dallas to Houston
High-Speed Rail Project
Community and Cultural Resources
Segment 3B
Sheet 65 of 257**

Legend

Track Configuration	Impact Location
— Viaduct	● Noise - Moderate
— Embankment	● Noise - Severe
— Cut	Historic Resources
Limits of Disturbance	● Cemetery
□ Segment 1	● Historic Resource
□ Segment 2A	★ Historic Texas Cemetery
□ Segment 2B	● NRHP Eligible
□ Segment 3A	● NRHP Listed
□ Segment 3B	● Official Texas Historic Marker
□ Segment 3C	● Potentially NRHP Eligible
□ Segment 4	● Registered Texas Historic Landmark
□ Segment 5	● NRHP Eligible
▲ Community Center	Trail
🏥 Hospital	— Existing
🏛️ Museum	— Proposed
⊙ Place of Worship	— On Street Trails
🏖️ Recreation Site	— Approximate Location of El Camino Trail
🎓 School	Historic Resources Area of Potential Effect
● Cemetery	□ Park
▭ Cemetery Boundary	▭ Airstrip
	▭ County Boundary

This Sheet only depicts Segment 3B; Segments 3A & 3C are also located in this same area and can be referenced on Sheets 46 & 84.

Data Sources: NCTCOG 2014, H-GAC, TPWD 2015, City of Dallas 2015, USGS GNIS, Texas Historical Commission February 2016, State Historic Preservation Office, US Census 2014, NPS 2016
Aerial Imagery: USDA NAIP 2014





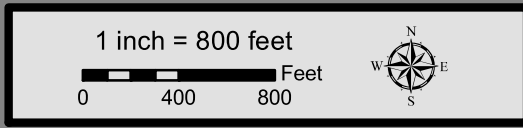
**Dallas to Houston
High-Speed Rail Project
Community and Cultural Resources
Segment 3B
Sheet 66 of 257**

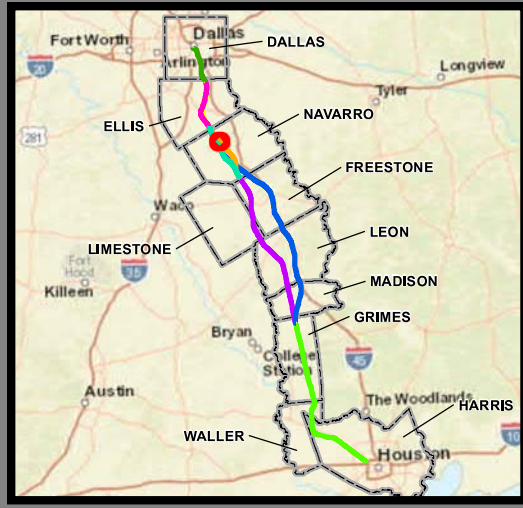
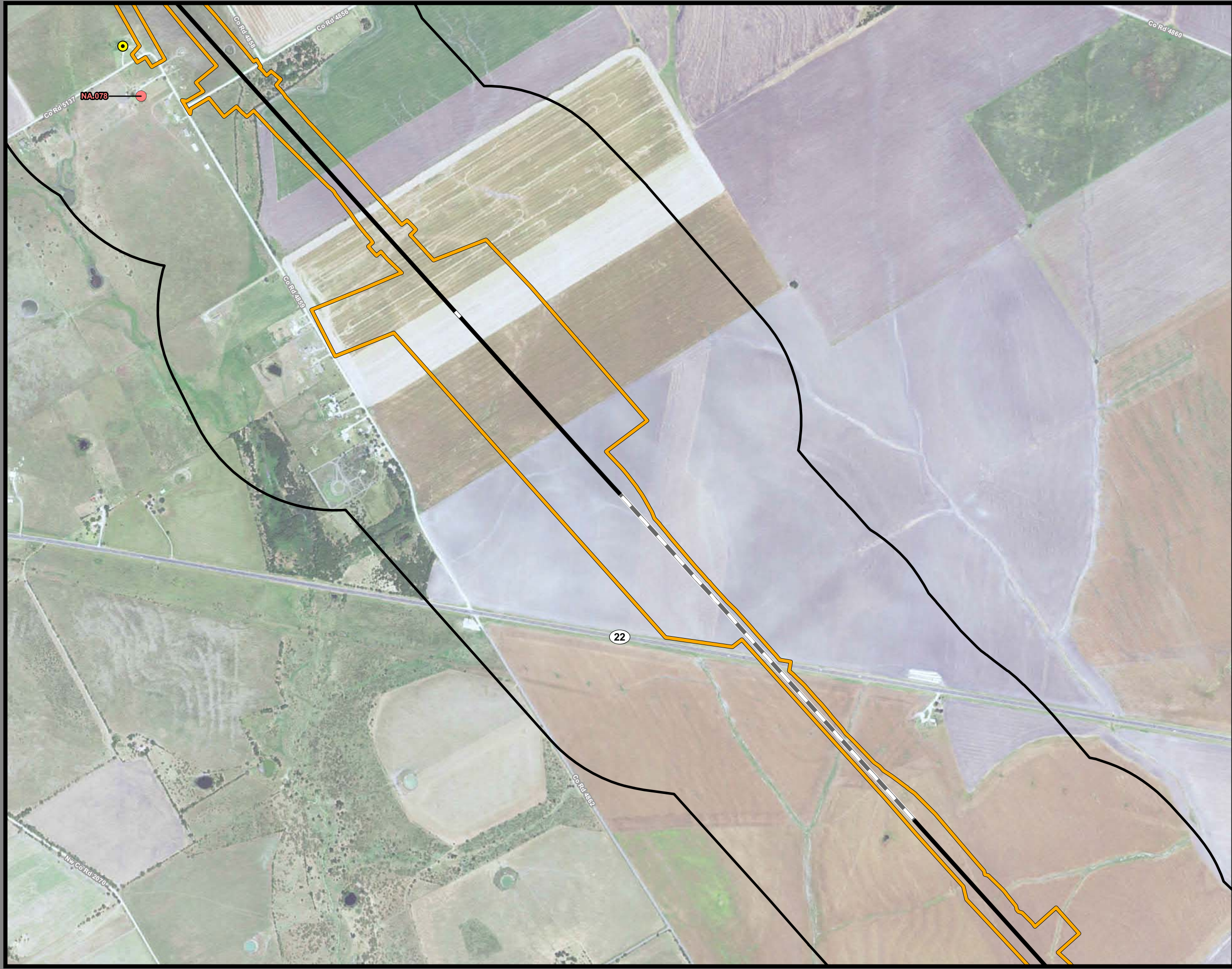
Legend

Track Configuration	Impact Location
— Viaduct	● Noise - Moderate
— Embankment	● Noise - Severe
— Cut	
Limits of Disturbance	Historic Resources
Segment 1	● Cemetery
Segment 2A	● Historic Resource
Segment 2B	★ Historic Texas Cemetery
Segment 3A	● NRHP Eligible
Segment 3B	● NRHP Listed
Segment 3C	● Official Texas Historic Marker
Segment 4	● Potentially NRHP Eligible
Segment 5	● Registered Texas Historic Landmark
▲ Community Center	● NRHP Eligible
🏥 Hospital	■ Trail
🏛️ Museum	— Existing
⊙ Place of Worship	— Proposed
🏖️ Recreation Site	— On Street Trails
🎓 School	— Approximate Location of El Camino Trail
● Cemetery	Historic Resources Area of Potential Effect
▭ Cemetery Boundary	▭ Park
	▭ Airstrip
	▭ County Boundary

This Sheet only depicts Segment 3B; Segments 3A & 3C are also located in this same area and can be referenced on Sheets 47 & 85.

Data Sources: NCTCOG 2014, H-GAC, TPWD 2015, City of Dallas 2015, USGS GNIS, Texas Historical Commission February 2016, State Historic Preservation Office, US Census 2014, NPS 2016
Aerial Imagery: USDA NAIP 2014



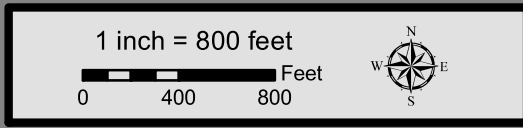


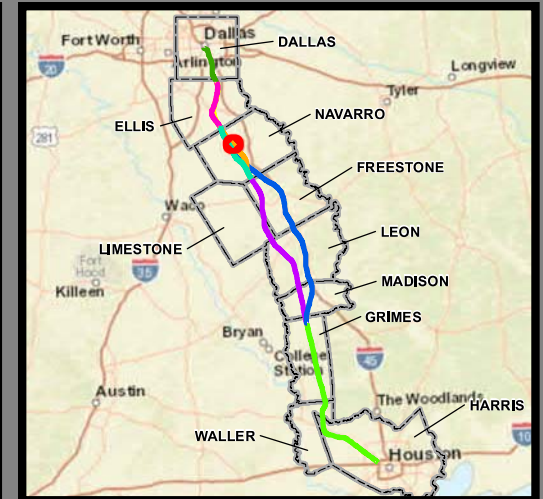
**Dallas to Houston
High-Speed Rail Project
Community and Cultural Resources
Segment 3B
Sheet 67 of 257**

Legend

Track Configuration	Impact Location
Viaduct	Noise - Moderate
Embankment	Noise - Severe
Cut	Historic Resources
Limits of Disturbance	Cemetery
Segment 1	Historic Resource
Segment 2A	Historic Texas Cemetery
Segment 2B	NRHP Eligible
Segment 3A	NRHP Listed
Segment 3B	Official Texas Historic Marker
Segment 3C	Potentially NRHP Eligible
Segment 4	Registered Texas Historic Landmark
Segment 5	NRHP Eligible
Community Center	Trail
Hospital	Existing
Museum	Proposed
Place of Worship	On Street Trails
Recreation Site	Approximate Location of El Camino Trail
School	Historic Resources Area of Potential Effect
Cemetery	Park
Cemetery Boundary	Airstrip
	County Boundary

Data Sources: NCTCOG 2014, H-GAC, TPWD 2015, City of Dallas 2015, USGS GNIS, Texas Historical Commission February 2016, State Historic Preservation Office, US Census 2014, NPS 2016
Aerial Imagery: USDA NAIP 2014



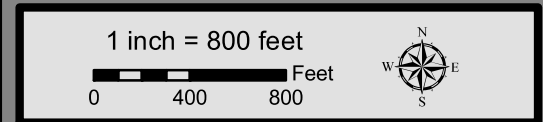


**Dallas to Houston
High-Speed Rail Project
Community and Cultural Resources
Segment 3B
Sheet 68 of 257**

Legend

Track Configuration	Impact Location
— Viaduct	● Noise - Moderate
— Embankment	● Noise - Severe
— Cut	Historic Resources
Limits of Disturbance	● Cemetery
□ Segment 1	● Historic Resource
□ Segment 2A	★ Historic Texas Cemetery
□ Segment 2B	● NRHP Eligible
□ Segment 3A	● NRHP Listed
□ Segment 3B	● Official Texas Historic Marker
□ Segment 3C	● Potentially NRHP Eligible
□ Segment 4	● Registered Texas Historic Landmark
□ Segment 5	● NRHP Eligible
▲ Community Center	Trail
⊠ Hospital	— Existing
⊠ Museum	— Proposed
○ Place of Worship	— On Street Trails
◆ Recreation Site	— Approximate Location of El Camino Trail
⚑ School	Historic Resources Area of Potential Effect
● Cemetery	□ Park
▤ Cemetery Boundary	□ Airstrip
	□ County Boundary

Data Sources: NCTCOG 2014, H-GAC, TPWD 2015, City of Dallas 2015, USGS GNIS, Texas Historical Commission February 2016, State Historic Preservation Office, US Census 2014, NPS 2016
Aerial Imagery: USDA NAIP 2014



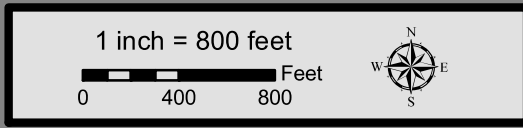


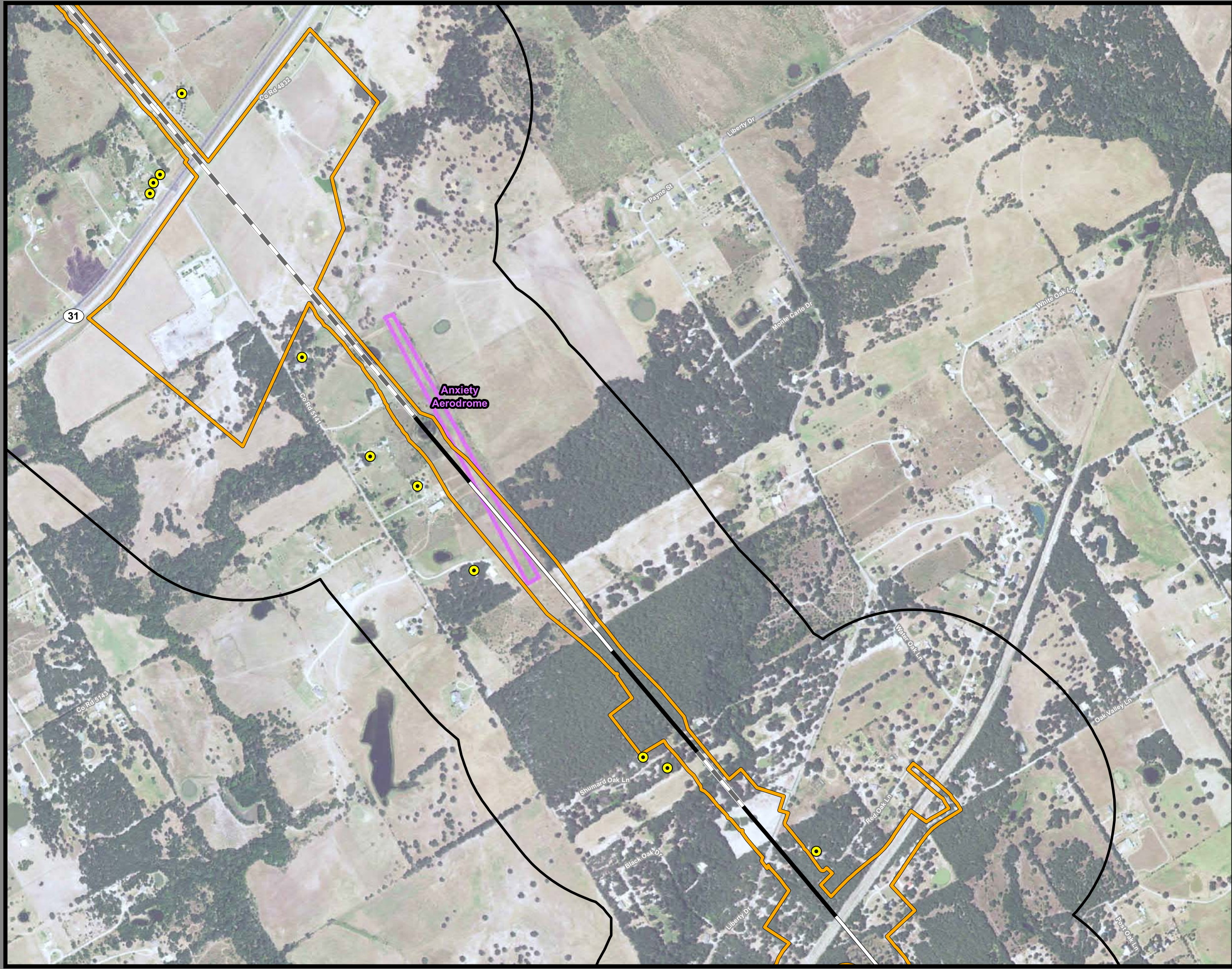
**Dallas to Houston
High-Speed Rail Project
Community and Cultural Resources
Segment 3B
Sheet 69 of 257**

Legend

Track Configuration	Impact Location
— Viaduct	● Noise - Moderate
— Embankment	● Noise - Severe
— Cut	
Limits of Disturbance	Historic Resources
▭ Segment 1	● Cemetery
▭ Segment 2A	● Historic Resource
▭ Segment 2B	★ Historic Texas Cemetery
▭ Segment 3A	● NRHP Eligible
▭ Segment 3B	● NRHP Listed
▭ Segment 3C	● Official Texas Historic Marker
▭ Segment 4	● Potentially NRHP Eligible
▭ Segment 5	● Registered Texas Historic Landmark
▲ Community Center	● NRHP Eligible
▣ Hospital	
▣ Museum	Trail
○ Place of Worship	— Existing
◆ Recreation Site	— Proposed
▣ School	— On Street Trails
● Cemetery	— Approximate Location of El Camino Trail
▣ Cemetery Boundary	
	Historic Resources Area of Potential Effect
	▭ Park
	▭ Airstrip
	▭ County Boundary

Data Sources: NCTCOG 2014, H-GAC, TPWD 2015, City of Dallas 2015, USGS GNIS, Texas Historical Commission February 2016, State Historic Preservation Office, US Census 2014, NPS 2016
Aerial Imagery: USDA NAIP 2014



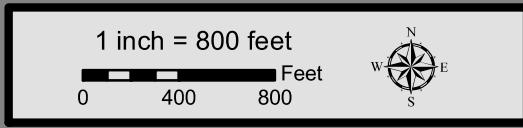


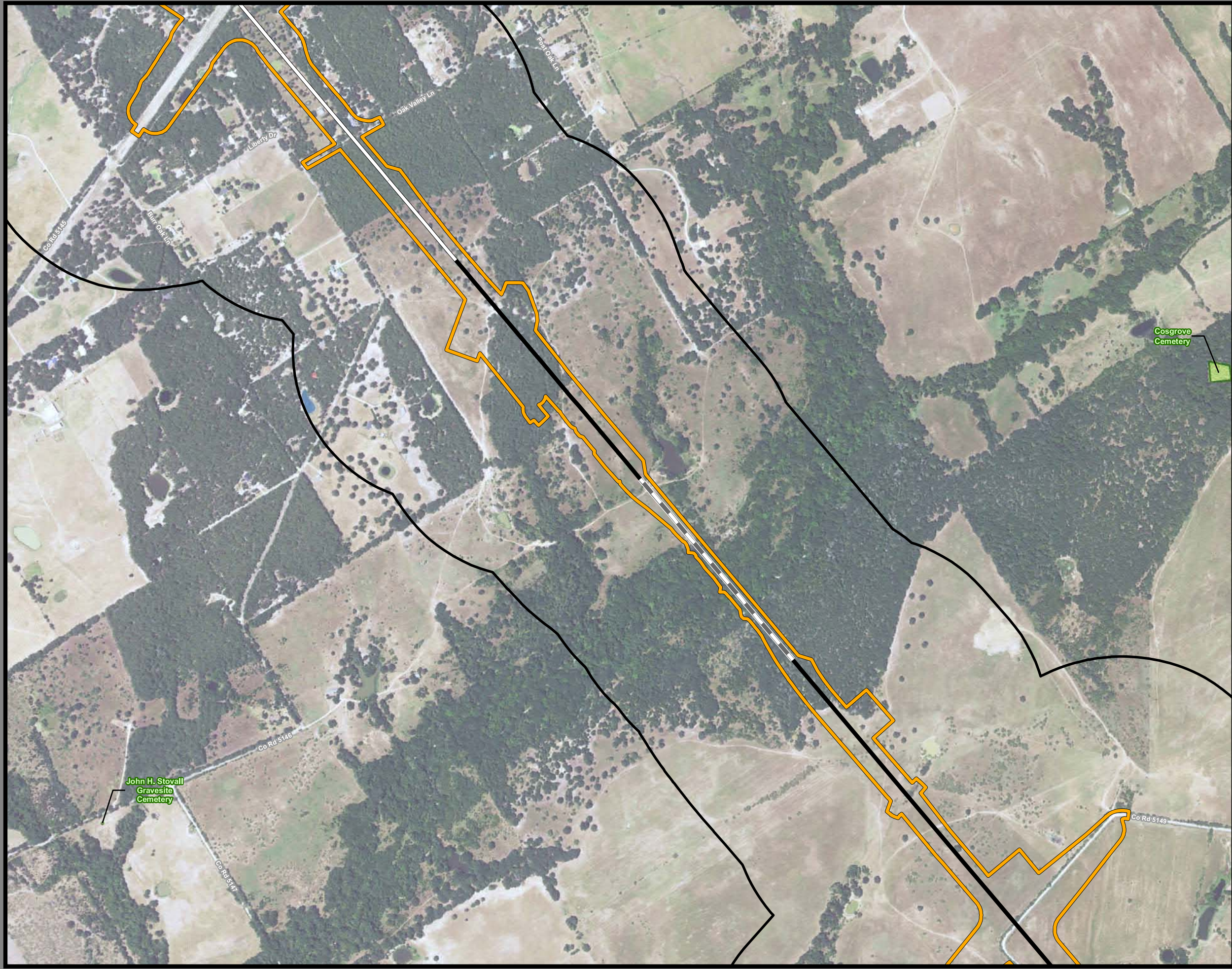
**Dallas to Houston
High-Speed Rail Project
Community and Cultural Resources
Segment 3B
Sheet 70 of 257**

Legend

Track Configuration	Impact Location
— Viaduct	● Noise - Moderate
— Embankment	● Noise - Severe
— Cut	
Limits of Disturbance	Historic Resources
□ Segment 1	● Cemetery
□ Segment 2A	● Historic Resource
□ Segment 2B	★ Historic Texas Cemetery
□ Segment 3A	● NRHP Eligible
□ Segment 3B	● NRHP Listed
□ Segment 3C	● Official Texas Historic Marker
□ Segment 4	● Potentially NRHP Eligible
□ Segment 5	● Registered Texas Historic Landmark
▲ Community Center	● NRHP Eligible
⊠ Hospital	■ Trail
⊠ Museum	— Existing
○ Place of Worship	— Proposed
◆ Recreation Site	— On Street Trails
⚠ School	— Approximate Location of El Camino Trail
● Cemetery	Historic Resources Area of Potential Effect
■ Cemetery Boundary	□ Park
	□ Airstrip
	□ County Boundary

Data Sources: NCTCOG 2014, H-GAC, TPWD 2015, City of Dallas 2015, USGS GNIS, Texas Historical Commission February 2016, State Historic Preservation Office, US Census 2014, NPS 2016
Aerial Imagery: USDA NAIP 2014





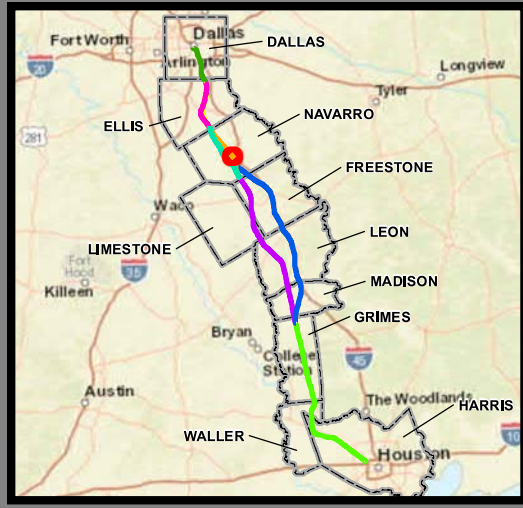
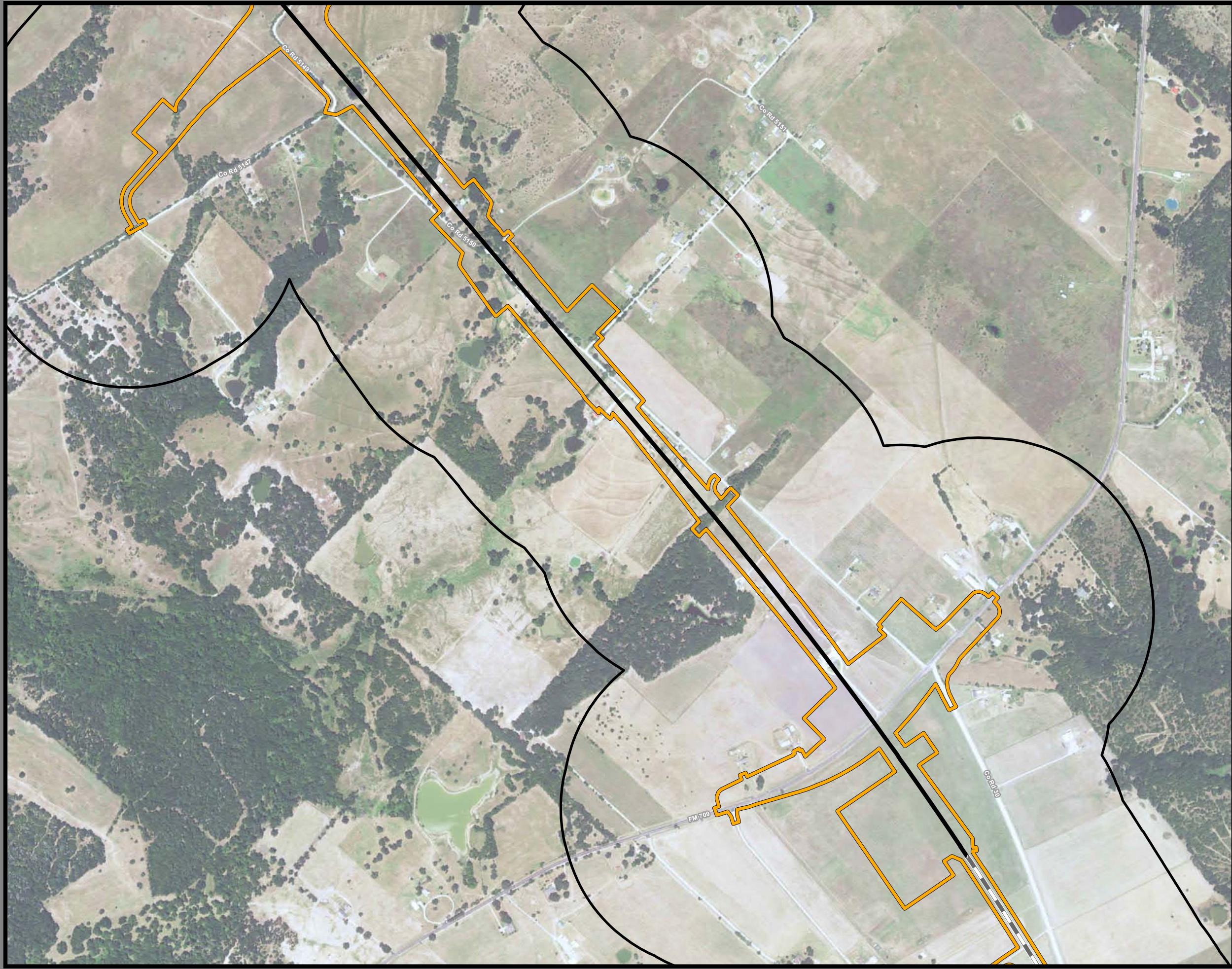
**Dallas to Houston
High-Speed Rail Project
Community and Cultural Resources
Segment 3B
Sheet 71 of 257**

Legend

Track Configuration	Impact Location
— Viaduct	● Noise - Moderate
— Embankment	● Noise - Severe
— Cut	
Limits of Disturbance	Historic Resources
▭ Segment 1	● Cemetery
▭ Segment 2A	● Historic Resource
▭ Segment 2B	★ Historic Texas Cemetery
▭ Segment 3A	● NRHP Eligible
▭ Segment 3B	● NRHP Listed
▭ Segment 3C	● Official Texas Historic Marker
▭ Segment 4	● Potentially NRHP Eligible
▭ Segment 5	● Registered Texas Historic Landmark
▲ Community Center	● NRHP Eligible
🏥 Hospital	
🏛️ Museum	Trail
⓪ Place of Worship	— Existing
🏖️ Recreation Site	— Proposed
🎓 School	— On Street Trails
● Cemetery	— Approximate Location of El Camino Trail
▭ Cemetery Boundary	— Historic Resources Area of Potential Effect
	▭ Park
	▭ Airstrip
	▭ County Boundary

Data Sources: NCTCOG 2014, H-GAC, TPWD 2015, City of Dallas 2015, USGS GNIS, Texas Historical Commission February 2016, State Historic Preservation Office, US Census 2014, NPS 2016
Aerial Imagery: USDA NAIP 2014



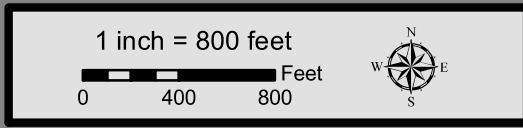


**Dallas to Houston
High-Speed Rail Project
Community and Cultural Resources
Segment 3B
Sheet 72 of 257**

Legend

Track Configuration	Impact Location
— Viaduct	● Noise - Moderate
— Embankment	● Noise - Severe
— Cut	
Limits of Disturbance	Historic Resources
▭ Segment 1	● Cemetery
▭ Segment 2A	● Historic Resource
▭ Segment 2B	★ Historic Texas Cemetery
▭ Segment 3A	● NRHP Eligible
▭ Segment 3B	● NRHP Listed
▭ Segment 3C	● Official Texas Historic Marker
▭ Segment 4	● Potentially NRHP Eligible
▭ Segment 5	● Registered Texas Historic Landmark
▲ Community Center	● NRHP Eligible
▣ Hospital	Trail
▣ Museum	— Existing
○ Place of Worship	— Proposed
◆ Recreation Site	— On Street Trails
▣ School	— Approximate Location of El Camino Trail
● Cemetery	
▣ Cemetery Boundary	▭ Historic Resources Area of Potential Effect
	▭ Park
	▭ Airstrip
	▭ County Boundary

Data Sources: NCTCOG 2014, H-GAC, TPWD 2015, City of Dallas 2015, USGS GNIS, Texas Historical Commission February 2016, State Historic Preservation Office, US Census 2014, NPS 2016
Aerial Imagery: USDA NAIP 2014



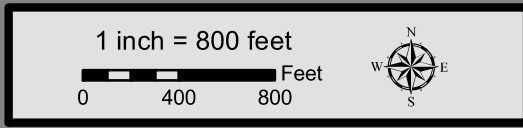


**Dallas to Houston
High-Speed Rail Project
Community and Cultural Resources
Segment 3B
Sheet 73 of 257**

Legend

Track Configuration	Impact Location
— Viaduct	● Noise - Moderate
— Embankment	● Noise - Severe
— Cut	Historic Resources
Limits of Disturbance	● Cemetery
□ Segment 1	● Historic Resource
□ Segment 2A	★ Historic Texas Cemetery
□ Segment 2B	● NRHP Eligible
□ Segment 3A	● NRHP Listed
□ Segment 3B	● Official Texas Historic Marker
□ Segment 3C	● Potentially NRHP Eligible
□ Segment 4	● Registered Texas Historic Landmark
□ Segment 5	● NRHP Eligible
▲ Community Center	Trail
⊠ Hospital	— Existing
⊠ Museum	— Proposed
○ Place of Worship	— On Street Trails
◆ Recreation Site	— Approximate Location of El Camino Trail
⚠ School	Historic Resources Area of Potential Effect
● Cemetery	□ Park
▨ Cemetery Boundary	□ Airstrip
	□ County Boundary

Data Sources: NCTCOG 2014, H-GAC, TPWD 2015, City of Dallas 2015, USGS GNIS, Texas Historical Commission February 2016, State Historic Preservation Office, US Census 2014, NPS 2016
Aerial Imagery: USDA NAIP 2014





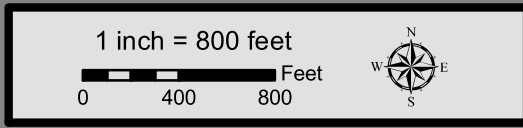
**Dallas to Houston
High-Speed Rail Project
Community and Cultural Resources
Segment 3B
Sheet 74 of 257**

Legend

Track Configuration	Impact Location
— Viaduct	● Noise - Moderate
— Embankment	● Noise - Severe
— Cut	
Limits of Disturbance	Historic Resources
□ Segment 1	● Cemetery
□ Segment 2A	● Historic Resource
□ Segment 2B	★ Historic Texas Cemetery
□ Segment 3A	● NRHP Eligible
□ Segment 3B	● NRHP Listed
□ Segment 3C	● Official Texas Historic Marker
□ Segment 4	● Potentially NRHP Eligible
□ Segment 5	● Registered Texas Historic Landmark
▲ Community Center	● NRHP Eligible
⊠ Hospital	Trail
⊠ Museum	— Existing
○ Place of Worship	— Proposed
◆ Recreation Site	— On Street Trails
⚑ School	— Approximate Location of El Camino Trail
● Cemetery	Historic Resources Area of Potential Effect
▨ Cemetery Boundary	□ Park
	□ Airstrip
	□ County Boundary

This Sheet only depicts Segment 3B; Segment 3C is also located in this same area and can be referenced on Sheet 93.

Data Sources: NCTCOG 2014, H-GAC, TPWD 2015, City of Dallas 2015, USGS GNIS, Texas Historical Commission February 2016, State Historic Preservation Office, US Census 2014, NPS 2016
Aerial Imagery: USDA NAIP 2014





**Dallas to Houston
High-Speed Rail Project
Community and Cultural Resources
Segment 3B
Sheet 75 of 257**

Legend

Track Configuration	Impact Location
— Viaduct	● Noise - Moderate
— Embankment	● Noise - Severe
— Cut	
Limits of Disturbance	Historic Resources
▭ Segment 1	● Cemetery
▭ Segment 2A	● Historic Resource
▭ Segment 2B	★ Historic Texas Cemetery
▭ Segment 3A	● NRHP Eligible
▭ Segment 3B	● NRHP Listed
▭ Segment 3C	● Official Texas Historic Marker
▭ Segment 4	● Potentially NRHP Eligible
▭ Segment 5	● Registered Texas Historic Landmark
▲ Community Center	● NRHP Eligible
▣ Hospital	Trail
▣ Museum	— Existing
○ Place of Worship	— Proposed
◆ Recreation Site	— On Street Trails
▣ School	— Approximate Location of El Camino Trail
● Cemetery	
▣ Cemetery Boundary	Historic Resources Area of Potential Effect
	▭ Park
	▭ Airstrip
	▭ County Boundary

This Sheet only depicts Segment 3B; Segments 3A & 3C are also located in this same area and can be referenced on Sheets 56 & 94.

Data Sources: NCTCOG 2014, H-GAC, TPWD 2015, City of Dallas 2015, USGS GNIS, Texas Historical Commission February 2016, State Historic Preservation Office, US Census 2014, NPS 2016
Aerial Imagery: USDA NAIP 2014





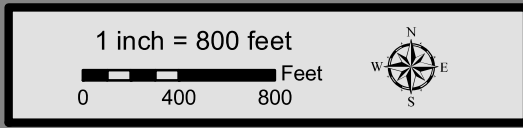
**Dallas to Houston
High-Speed Rail Project
Community and Cultural Resources
Segment 3B
Sheet 76 of 257**

Legend

Track Configuration	Impact Location
— Viaduct	● Noise - Moderate
— Embankment	● Noise - Severe
— Cut	
Limits of Disturbance	Historic Resources
Segment 1	● Cemetery
Segment 2A	● Historic Resource
Segment 2B	★ Historic Texas Cemetery
Segment 3A	● NRHP Eligible
Segment 3B	● NRHP Listed
Segment 3C	● Official Texas Historic Marker
Segment 4	● Potentially NRHP Eligible
Segment 5	● Registered Texas Historic Landmark
▲ Community Center	● NRHP Eligible
🏥 Hospital	Trail
🏛️ Museum	— Existing
⊙ Place of Worship	— Proposed
⬡ Recreation Site	— On Street Trails
🎓 School	— Approximate Location of El Camino Trail
● Cemetery	Historic Resources Area of Potential Effect
▭ Cemetery Boundary	▭ Park
	▭ Airstrip
	▭ County Boundary

This Sheet only depicts Segment 3B; Segments 3A & 3C are also located in this same area and can be referenced on Sheets 57 & 95.

Data Sources: NCTCOG 2014, H-GAC, TPWD 2015, City of Dallas 2015, USGS GNIS, Texas Historical Commission February 2016, State Historic Preservation Office, US Census 2014, NPS 2016
Aerial Imagery: USDA NAIP 2014





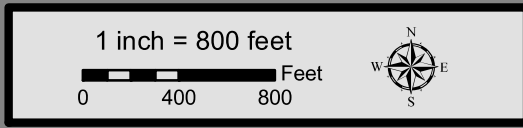
**Dallas to Houston
High-Speed Rail Project
Community and Cultural Resources
Segment 3B
Sheet 77 of 257**

Legend

Track Configuration	Impact Location
— Viaduct	● Noise - Moderate
— Embankment	● Noise - Severe
— Cut	
Limits of Disturbance	Historic Resources
□ Segment 1	● Cemetery
□ Segment 2A	● Historic Resource
□ Segment 2B	★ Historic Texas Cemetery
□ Segment 3A	● NRHP Eligible
□ Segment 3B	● NRHP Listed
□ Segment 3C	● Official Texas Historic Marker
□ Segment 4	● Potentially NRHP Eligible
□ Segment 5	● Registered Texas Historic Landmark
▲ Community Center	● NRHP Eligible
⊠ Hospital	Trail
⊠ Museum	— Existing
○ Place of Worship	— Proposed
◆ Recreation Site	— On Street Trails
⚑ School	— Approximate Location of El Camino Trail
● Cemetery	Historic Resources Area of Potential Effect
▨ Cemetery Boundary	□ Park
	□ Airstrip
	□ County Boundary

This Sheet only depicts Segment 3B; Segment 3A is also located in this same area and can be referenced on Sheet 58.

Data Sources: NCTCOG 2014, H-GAC, TPWD 2015, City of Dallas 2015, USGS GNIS, Texas Historical Commission February 2016, State Historic Preservation Office, US Census 2014, NPS 2016
Aerial Imagery: USDA NAIP 2014





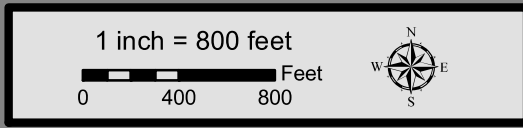
**Dallas to Houston
High-Speed Rail Project
Community and Cultural Resources
Segment 3B
Sheet 78 of 257**

Legend

Track Configuration	Impact Location
— Viaduct	● Noise - Moderate
— Embankment	● Noise - Severe
— Cut	
Limits of Disturbance	Historic Resources
Segment 1	● Cemetery
Segment 2A	● Historic Resource
Segment 2B	★ Historic Texas Cemetery
Segment 3A	● NRHP Eligible
Segment 3B	● NRHP Listed
Segment 3C	● Official Texas Historic Marker
Segment 4	● Potentially NRHP Eligible
Segment 5	● Registered Texas Historic Landmark
▲ Community Center	● NRHP Eligible
🏥 Hospital	Trail
🏛️ Museum	— Existing
⓪ Place of Worship	— Proposed
🏖️ Recreation Site	— On Street Trails
🎓 School	— Approximate Location of El Camino Trail
● Cemetery	
▭ Cemetery Boundary	▭ Historic Resources Area of Potential Effect
	▭ Park
	▭ Airstrip
	▭ County Boundary

This Sheet only depicts Segment 3B; Segment 3A is also located in this same area and can be referenced on Sheet 59.

Data Sources: NCTCOG 2014, H-GAC, TPWD 2015, City of Dallas 2015, USGS GNIS, Texas Historical Commission February 2016, State Historic Preservation Office, US Census 2014, NPS 2016
Aerial Imagery: USDA NAIP 2014





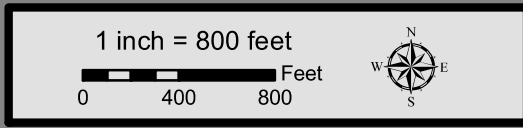
**Dallas to Houston
High-Speed Rail Project
Community and Cultural Resources
Segment 3B
Sheet 79 of 257**

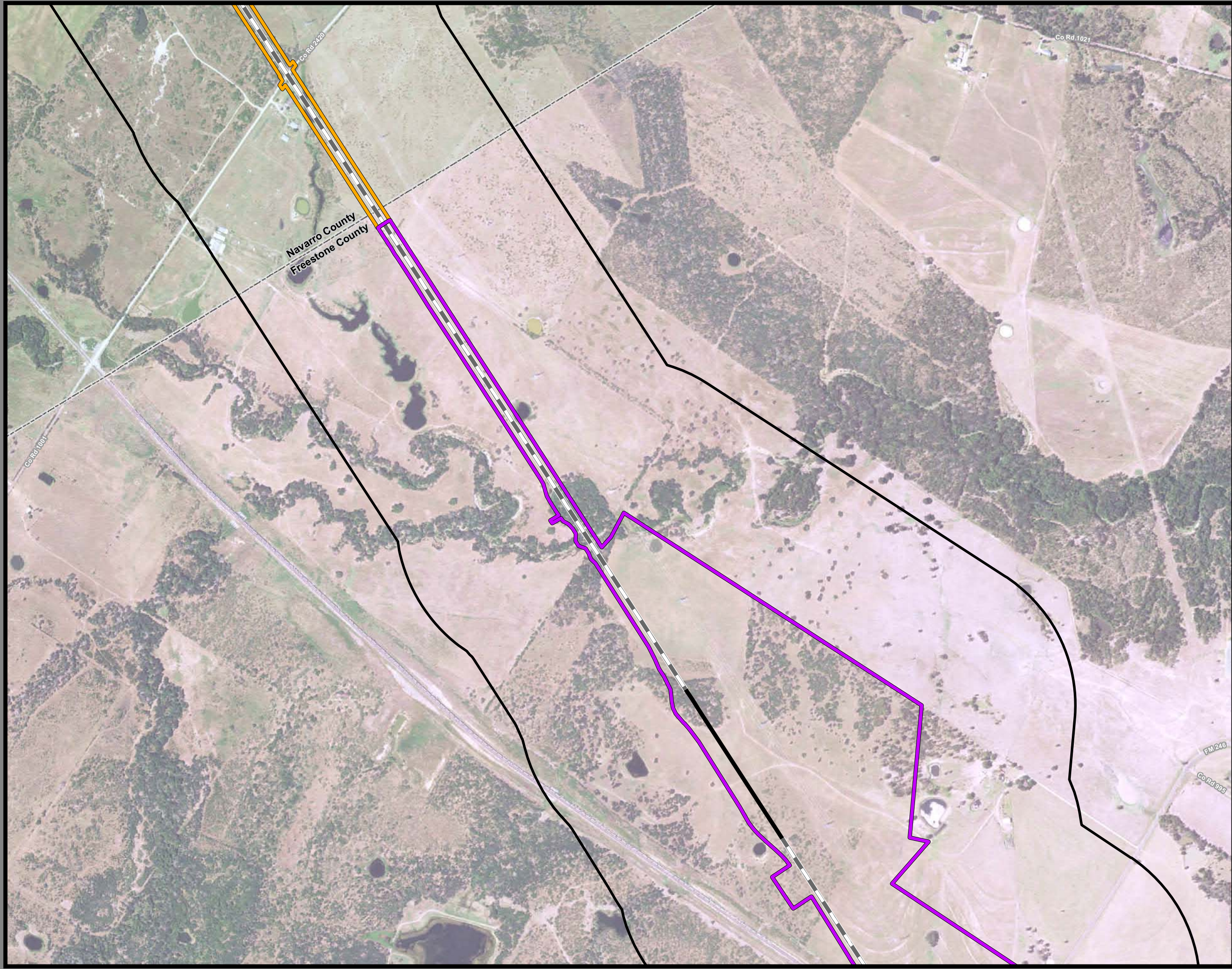
Legend

Track Configuration	Impact Location
— Viaduct	● Noise - Moderate
— Embankment	● Noise - Severe
— Cut	
Limits of Disturbance	Historic Resources
Segment 1	● Cemetery
Segment 2A	● Historic Resource
Segment 2B	★ Historic Texas Cemetery
Segment 3A	● NRHP Eligible
Segment 3B	● NRHP Listed
Segment 3C	● Official Texas Historic Marker
Segment 4	● Potentially NRHP Eligible
Segment 5	● Registered Texas Historic Landmark
▲ Community Center	● NRHP Eligible
🏥 Hospital	Trail
🏛️ Museum	— Existing
⓪ Place of Worship	— Proposed
🏖️ Recreation Site	— On Street Trails
🎓 School	— Approximate Location of El Camino Trail
● Cemetery	
▭ Cemetery Boundary	▭ Historic Resources Area of Potential Effect
	▭ Park
	▭ Airstrip
	▭ County Boundary

This Sheet only depicts Segment 3B; Segment 3A is also located in this same area and can be referenced on Sheet 60,

Data Sources: NCTCOG 2014, H-GAC, TPWD 2015, City of Dallas 2015, USGS GNIS, Texas Historical Commission February 2016, State Historic Preservation Office, US Census 2014, NPS 2016
Aerial Imagery: USDA NAIP 2014





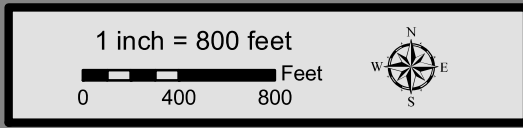
**Dallas to Houston
High-Speed Rail Project
Community and Cultural Resources
Segment 3B, 4
Sheet 80 of 257**

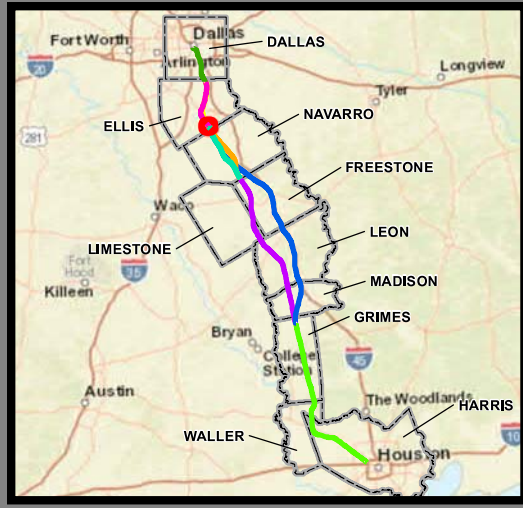
Legend

Track Configuration	Impact Location
— Viaduct	● Noise - Moderate
— Embankment	● Noise - Severe
— Cut	
Limits of Disturbance	Historic Resources
▭ Segment 1	● Cemetery
▭ Segment 2A	● Historic Resource
▭ Segment 2B	★ Historic Texas Cemetery
▭ Segment 3A	● NRHP Eligible
▭ Segment 3B	● NRHP Listed
▭ Segment 3C	● Official Texas Historic Marker
▭ Segment 4	● Potentially NRHP Eligible
▭ Segment 5	● Registered Texas Historic Landmark
▲ Community Center	● NRHP Eligible
🏥 Hospital	
🏛️ Museum	Trail
⊙ Place of Worship	— Existing
⬡ Recreation Site	— Proposed
🎓 School	— On Street Trails
● Cemetery	— Approximate Location of El Camino Trail
▭ Cemetery Boundary	
	▭ Historic Resources Area of Potential Effect
	▭ Park
	▭ Airstrip
	▭ County Boundary

This Sheet only depicts Segments 3B & 4; Segment 3A is also located in this same area and can be referenced on Sheet 61.

Data Sources: NCTCOG 2014, H-GAC, TPWD 2015, City of Dallas 2015, USGS GNIS, Texas Historical Commission February 2016, State Historic Preservation Office, US Census 2014, NPS 2016
Aerial Imagery: USDA NAIP 2014





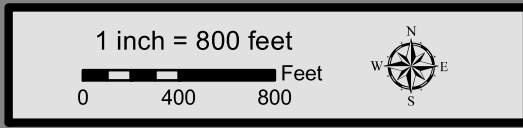
**Dallas to Houston
High-Speed Rail Project
Community and Cultural Resources
Segment 2B, 3C
Sheet 81 of 257**

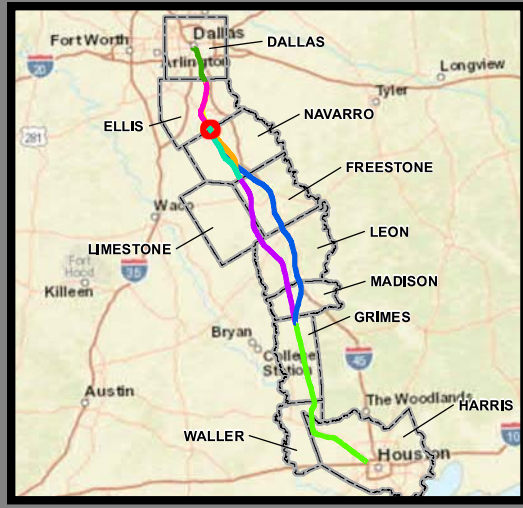
Legend

Track Configuration	Impact Location
Viaduct	Noise - Moderate
Embankment	Noise - Severe
Cut	Historic Resources
Limits of Disturbance	Cemetery
Segment 1	Historic Resource
Segment 2A	Historic Texas Cemetery
Segment 2B	NRHP Eligible
Segment 3A	NRHP Listed
Segment 3B	Official Texas Historic Marker
Segment 3C	Potentially NRHP Eligible
Segment 4	Registered Texas Historic Landmark
Segment 5	NRHP Eligible
Community Center	Trail
Hospital	Existing
Museum	Proposed
Place of Worship	On Street Trails
Recreation Site	Approximate Location of El Camino Trail
School	Historic Resources Area of Potential Effect
Cemetery	Park
Cemetery Boundary	Airstrip
	County Boundary

This Sheet only depicts Segments 2B & 3C; Segments 2A, 3A & 3B are also located in this same area and can be referenced on Sheets 27, 44 & 63.

Data Sources: NCTCOG 2014, H-GAC, TPWD 2015, City of Dallas 2015, USGS GNIS, Texas Historical Commission February 2016, State Historic Preservation Office, US Census 2014, NPS 2016
Aerial Imagery: USDA NAIP 2014





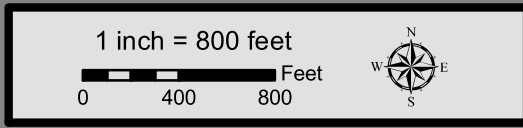
**Dallas to Houston
High-Speed Rail Project
Community and Cultural Resources
Segment 3C
Sheet 82 of 257**

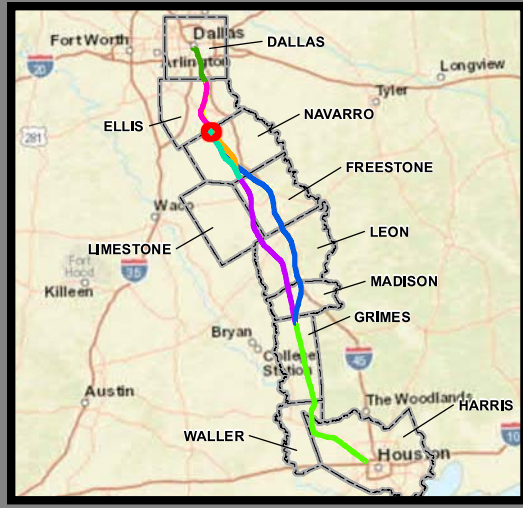
Legend

Track Configuration	Impact Location
— Viaduct	● Noise - Moderate
— Embankment	● Noise - Severe
— Cut	Historic Resources
Limits of Disturbance	● Cemetery
□ Segment 1	● Historic Resource
□ Segment 2A	★ Historic Texas Cemetery
□ Segment 2B	● NRHP Eligible
□ Segment 3A	● NRHP Listed
□ Segment 3B	● Official Texas Historic Marker
□ Segment 3C	● Potentially NRHP Eligible
□ Segment 4	● Registered Texas Historic Landmark
□ Segment 5	● NRHP Eligible
▲ Community Center	Trail
🏥 Hospital	— Existing
🏛️ Museum	— Proposed
⊙ Place of Worship	— On Street Trails
⬠ Recreation Site	— Approximate Location of El Camino Trail
🎓 School	Historic Resources Area of Potential Effect
● Cemetery	□ Park
▭ Cemetery Boundary	□ Airstrip
	□ County Boundary

This Sheet only depicts Segment 3C; Segments 3A & 3B are also located in this same area and can be referenced on Sheets 44 & 63.

Data Sources: NCTCOG 2014, H-GAC, TPWD 2015, City of Dallas 2015, USGS GNIS, Texas Historical Commission February 2016, State Historic Preservation Office, US Census 2014, NPS 2016
Aerial Imagery: USDA NAIP 2014





**Dallas to Houston
High-Speed Rail Project
Community and Cultural Resources
Segment 3C
Sheet 83 of 257**

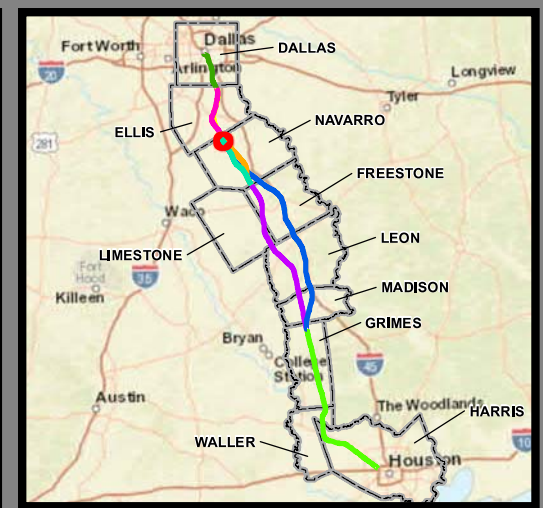
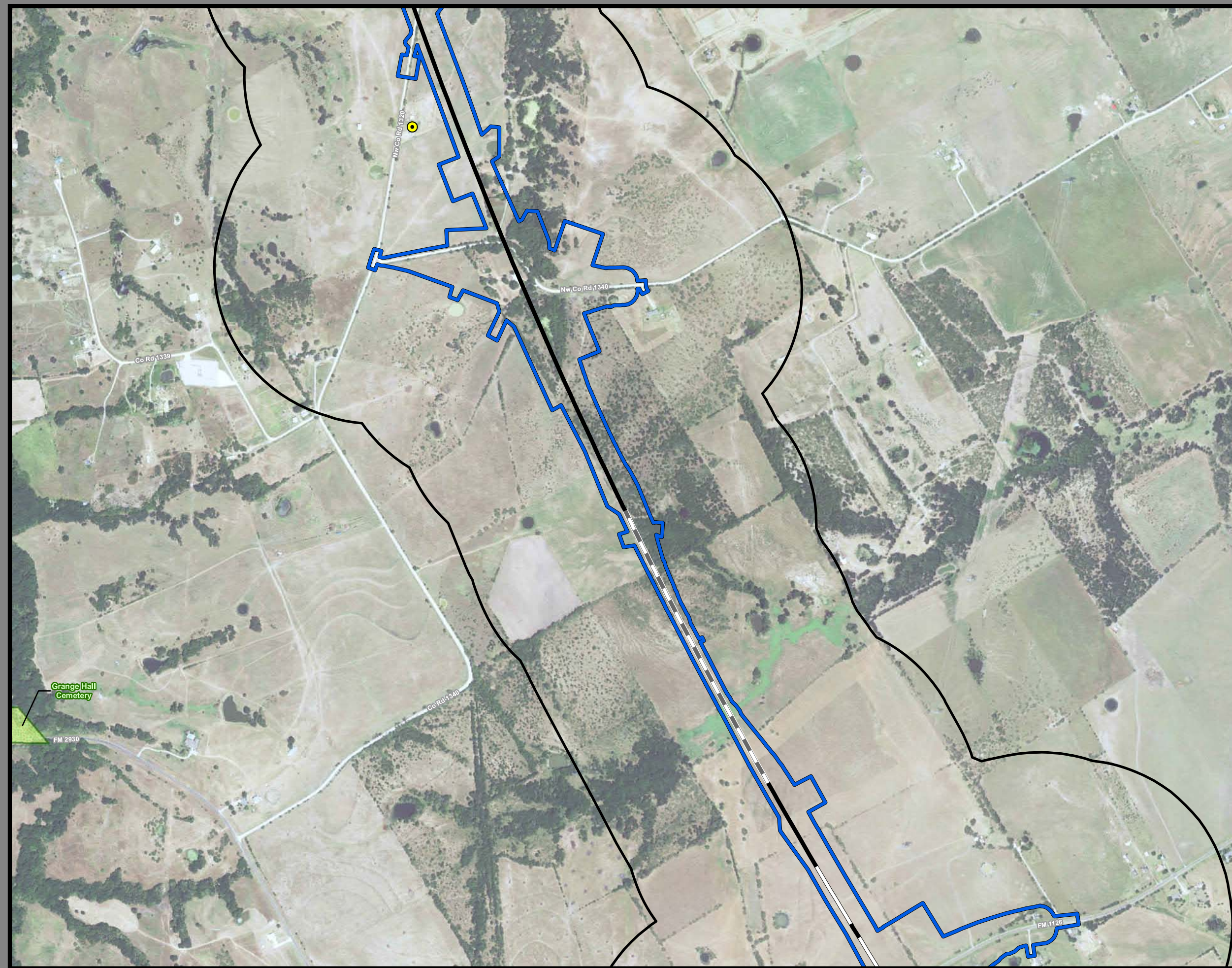
Legend

Track Configuration	Impact Location
Viaduct	Noise - Moderate
Embankment	Noise - Severe
Cut	Historic Resources
Limits of Disturbance	Cemetery
Segment 1	Historic Resource
Segment 2A	Historic Texas Cemetery
Segment 2B	NRHP Eligible
Segment 3A	NRHP Listed
Segment 3B	Official Texas Historic Marker
Segment 3C	Potentially NRHP Eligible
Segment 4	Registered Texas Historic Landmark
Segment 5	NRHP Eligible
Community Center	Trail
Hospital	Existing
Museum	Proposed
Place of Worship	On Street Trails
Recreation Site	Approximate Location of El Camino Trail
School	Historic Resources Area of Potential Effect
Cemetery	Park
Cemetery Boundary	Airstrip
	County Boundary

This Sheet only depicts Segment 3C; Segments 3A & 3B are also located in this same area and can be referenced on Sheets 45 & 64.

Data Sources: NCTCOG 2014, H-GAC, TPWD 2015, City of Dallas 2015, USGS GNIS, Texas Historical Commission February 2016, State Historic Preservation Office, US Census 2014, NPS 2016
Aerial Imagery: USDA NAIP 2014





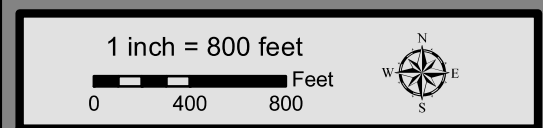
**Dallas to Houston
High-Speed Rail Project
Community and Cultural Resources
Segment 3C
Sheet 84 of 257**

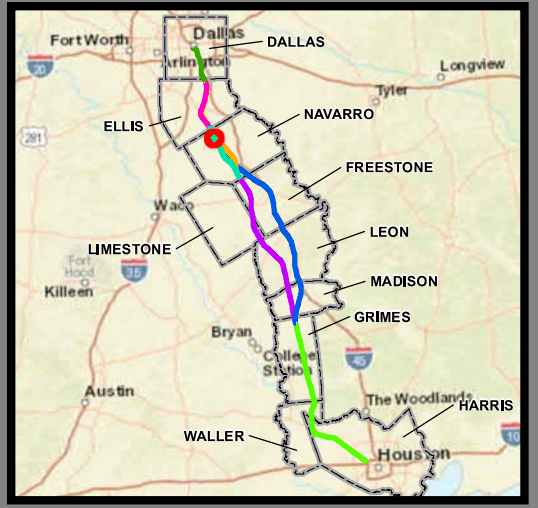
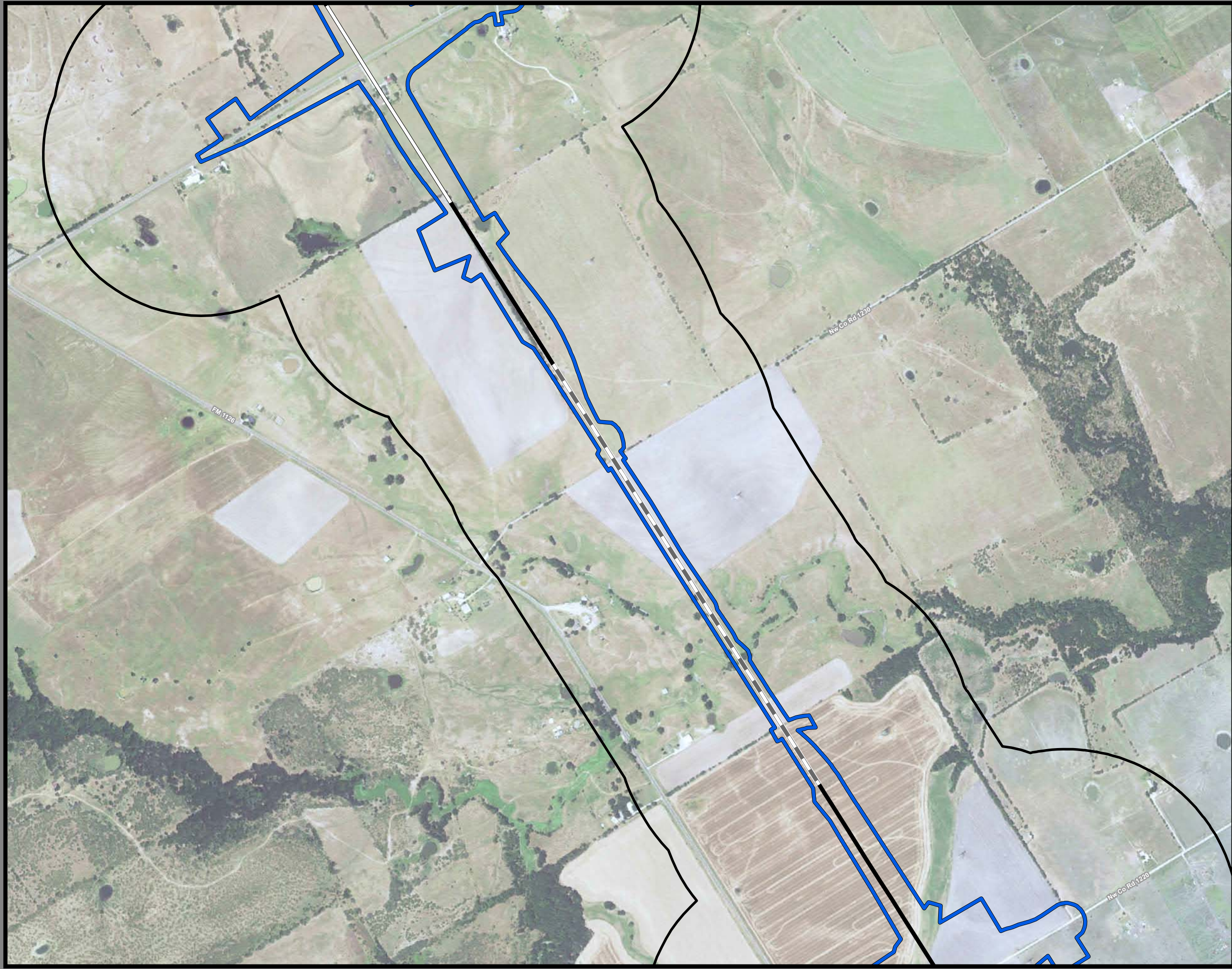
Legend

Track Configuration	Impact Location
— Viaduct	● Noise - Moderate
— Embankment	● Noise - Severe
— Cut	
Limits of Disturbance	Historic Resources
Segment 1	● Cemetery
Segment 2A	● Historic Resource
Segment 2B	★ Historic Texas Cemetery
Segment 3A	● NRHP Eligible
Segment 3B	● NRHP Listed
Segment 3C	● Official Texas Historic Marker
Segment 4	● Potentially NRHP Eligible
Segment 5	● Registered Texas Historic Landmark
▲ Community Center	● NRHP Eligible
🏥 Hospital	Trail
🏛️ Museum	— Existing
⓪ Place of Worship	— Proposed
🏖️ Recreation Site	— On Street Trails
🎓 School	— Approximate Location of El Camino Trail
● Cemetery	Historic Resources Area of Potential Effect
▭ Cemetery Boundary	▭ Park
	▭ Airstrip
	▭ County Boundary

This Sheet only depicts Segment 3C; Segments 3A & 3B are also located in this same area and can be referenced on Sheets 46 & 65.

Data Sources: NCTCOG 2014, H-GAC, TPWD 2015, City of Dallas 2015, USGS GNIS, Texas Historical Commission February 2016, State Historic Preservation Office, US Census 2014, NPS 2016
Aerial Imagery: USDA NAIP 2014





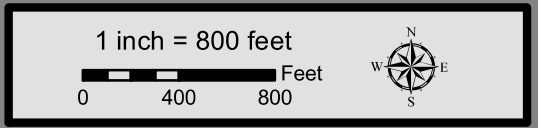
**Dallas to Houston
High-Speed Rail Project
Community and Cultural Resources
Segment 3C
Sheet 85 of 257**

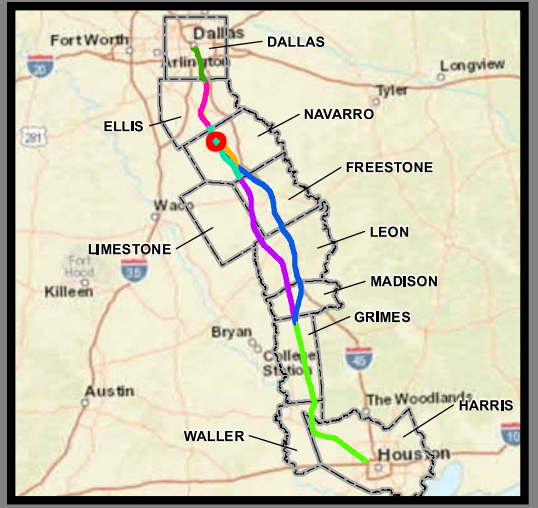
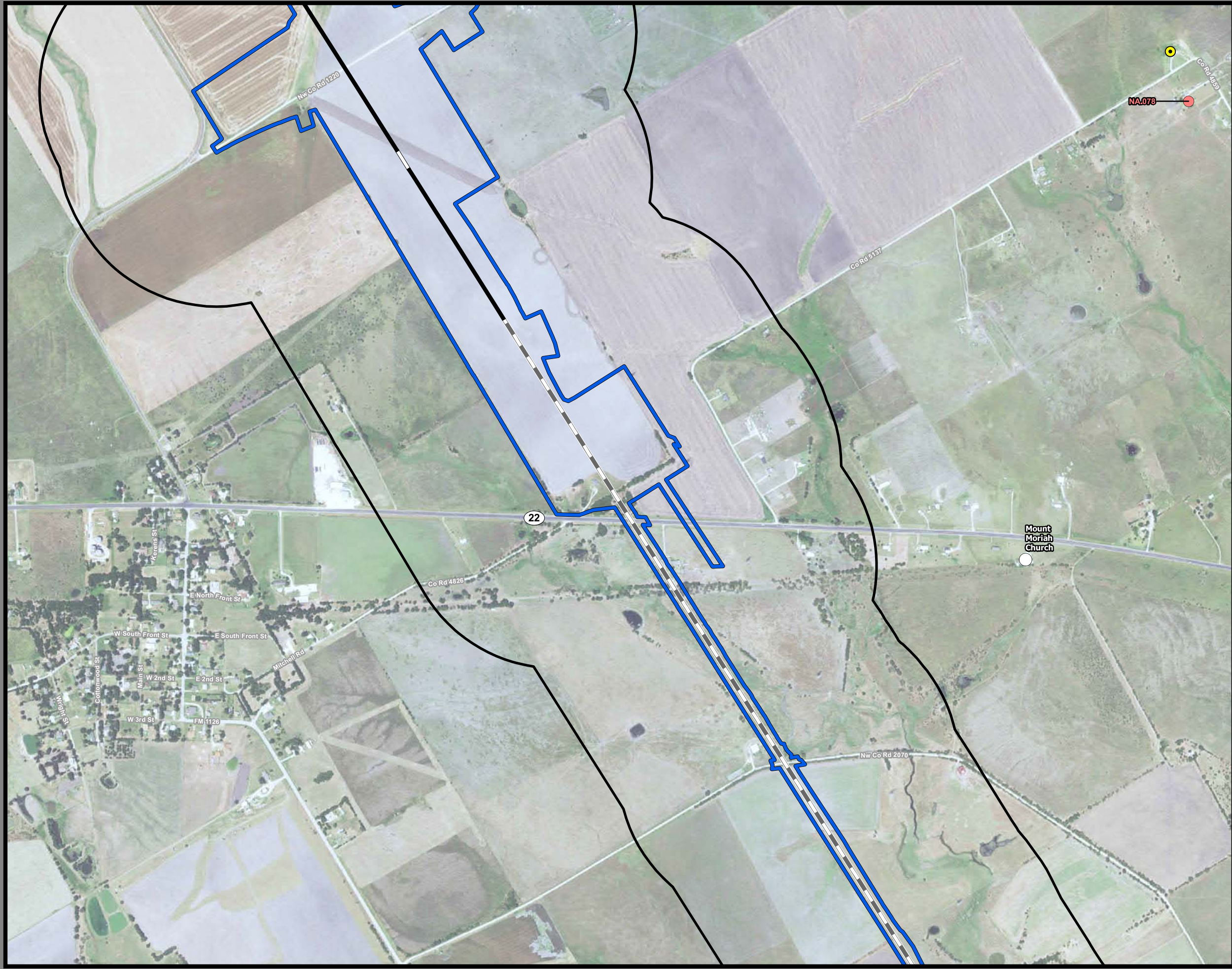
Legend

Track Configuration	Impact Location
— Viaduct	● Noise - Moderate
— Embankment	● Noise - Severe
— Cut	
Limits of Disturbance	Historic Resources
▭ Segment 1	● Cemetery
▭ Segment 2A	● Historic Resource
▭ Segment 2B	★ Historic Texas Cemetery
▭ Segment 3A	● NRHP Eligible
▭ Segment 3B	● NRHP Listed
▭ Segment 3C	● Official Texas Historic Marker
▭ Segment 4	● Potentially NRHP Eligible
▭ Segment 5	● Registered Texas Historic Landmark
▲ Community Center	● NRHP Eligible
⊠ Hospital	Trail
⊠ Museum	— Existing
⊠ Place of Worship	— Proposed
◆ Recreation Site	— On Street Trails
⚑ School	— Approximate Location of El Camino Trail
● Cemetery	
▭ Cemetery Boundary	▭ Historic Resources Area of Potential Effect
	▭ Park
	▭ Airstrip
	▭ County Boundary

This Sheet only depicts Segment 3C; Segments 3A & 3B are also located in this same area and can be referenced on Sheets 47 & 66.

Data Sources: NCTCOG 2014, H-GAC, TPWD 2015, City of Dallas 2015, USGS GNIS, Texas Historical Commission February 2016, State Historic Preservation Office, US Census 2014, NPS 2016
Aerial Imagery: USDA NAIP 2014





**Dallas to Houston
High-Speed Rail Project
Community and Cultural Resources
Segment 3C
Sheet 86 of 257**

Legend

Track Configuration	Impact Location
Viaduct	Noise - Moderate
Embankment	Noise - Severe
Cut	Historic Resources
Limits of Disturbance	Cemetery
Segment 1	Historic Resource
Segment 2A	Historic Texas Cemetery
Segment 2B	NRHP Eligible
Segment 3A	NRHP Listed
Segment 3B	Official Texas Historic Marker
Segment 3C	Potentially NRHP Eligible
Segment 4	Registered Texas Historic Landmark
Segment 5	NRHP Eligible
Community Center	Trail
Hospital	Existing
Museum	Proposed
Place of Worship	On Street Trails
Recreation Site	Approximate Location of El Camino Trail
School	Historic Resources Area of Potential Effect
Cemetery	Park
Cemetery Boundary	Airstrip
	County Boundary

This Sheet only depicts Segment 3C; Segment 3A is also located in this same area and can be referenced on Sheet 48.

Data Sources: NCTCOG 2014, H-GAC, TPWD 2015, City of Dallas 2015, USGS GNIS, Texas Historical Commission February 2016, State Historic Preservation Office, US Census 2014, NPS 2016
Aerial Imagery: USDA NAIP 2014

