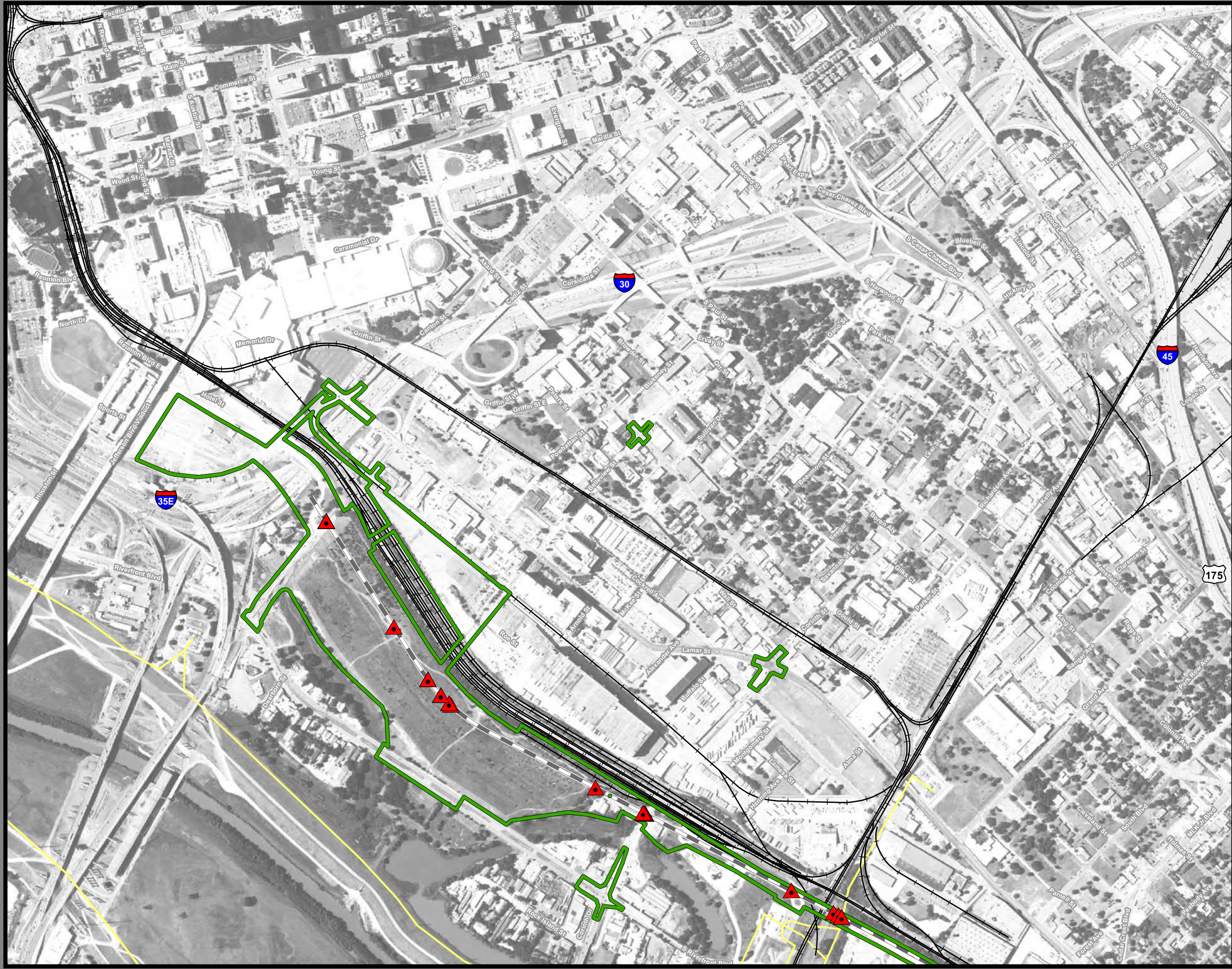


**Dallas to Houston High-Speed Rail
Draft Environmental Impact Statement**

**Appendix D:
Mineral and Utility Resources
Mapbook Set 1 of 3**



**Federal Railroad
Administration**



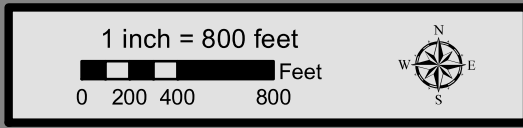
**Dallas to Houston
High-Speed Rail Project
Mineral and Utility Resources
Segment 1, Dallas Terminal
Sheet 1 of 257**

Legend

Limits of Disturbance	Utilities
Segment 1 (Green outline)	Mine (Blue circle)
Segment 2A (Pink outline)	Utility Crossing (Red triangle)
Segment 2B (Yellow outline)	Electric Transmission Line (Yellow line)
Segment 3A (Cyan outline)	Oil/Gas Wells
Segment 3B (Orange outline)	Vertical (Yellow square)
Segment 3C (Blue outline)	Directional: Surface (Red square)
Segment 4 (Purple outline)	Directional: Bottom (Orange square)
Segment 5 (Light green outline)	Directional Well Lines (Red dashed line)
Track Configuration	Oil/Gas Pipelines
Viaduct (Grey line)	Active (Red line)
Embankment (Black line)	Abandoned (Pink line)
Cut (White line)	Soils
County Boundary (Dashed line)	Highly Erodible (Pink hatched)
Railroad (Black line with cross-ticks)	Hydric (Blue hatched)
Faults (Orange line)	Prime Farmland (Yellow hatched)
	Farmland of Statewide Importance (Light purple hatched)
	Prime Farmland if Drained (Cyan hatched)

Abbreviated Pipeline Labels:
 CRD - Crude Oil; E/P - Ethane/Propane; EMT - Empty; GJD - Gasoline/Jet Fuel/Diesel; GR - Gasoline Regular; LPG - Liquefied Petroleum Gas; N - Nitrogen; NG - Natural Gas; NG-FWS - Natural Gas FWS; NGL - Natural Gas Liquids; PC - Propylene Chem; R-LPG - Raw LPG; RPP - Refined Petroleum Products; R-PRD - Refined Products; Y-NGL - Y-Grade NGL; Y-P - Y-Grade Products

Data Sources: Faults - UT Bureau of Economic Geology; Soil Data - USDA/NRCS SSURGO 2016; Mines - USGS 2003; Electric Transmission Lines - Platts 2013; Oil/Gas Wells, Pipelines - Texas Railroad Commission 2015; Roads, Railroads - TxDOT 2015; Utility Crossings - ARUP 2017; ESRI Street Map
Aerial Imagery: USDA NAIP 2014





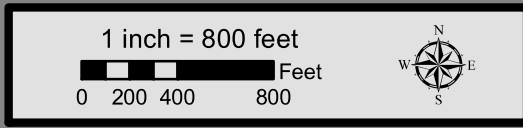
**Dallas to Houston
High-Speed Rail Project
Mineral and Utility Resources
Segment 1
Sheet 2 of 257**

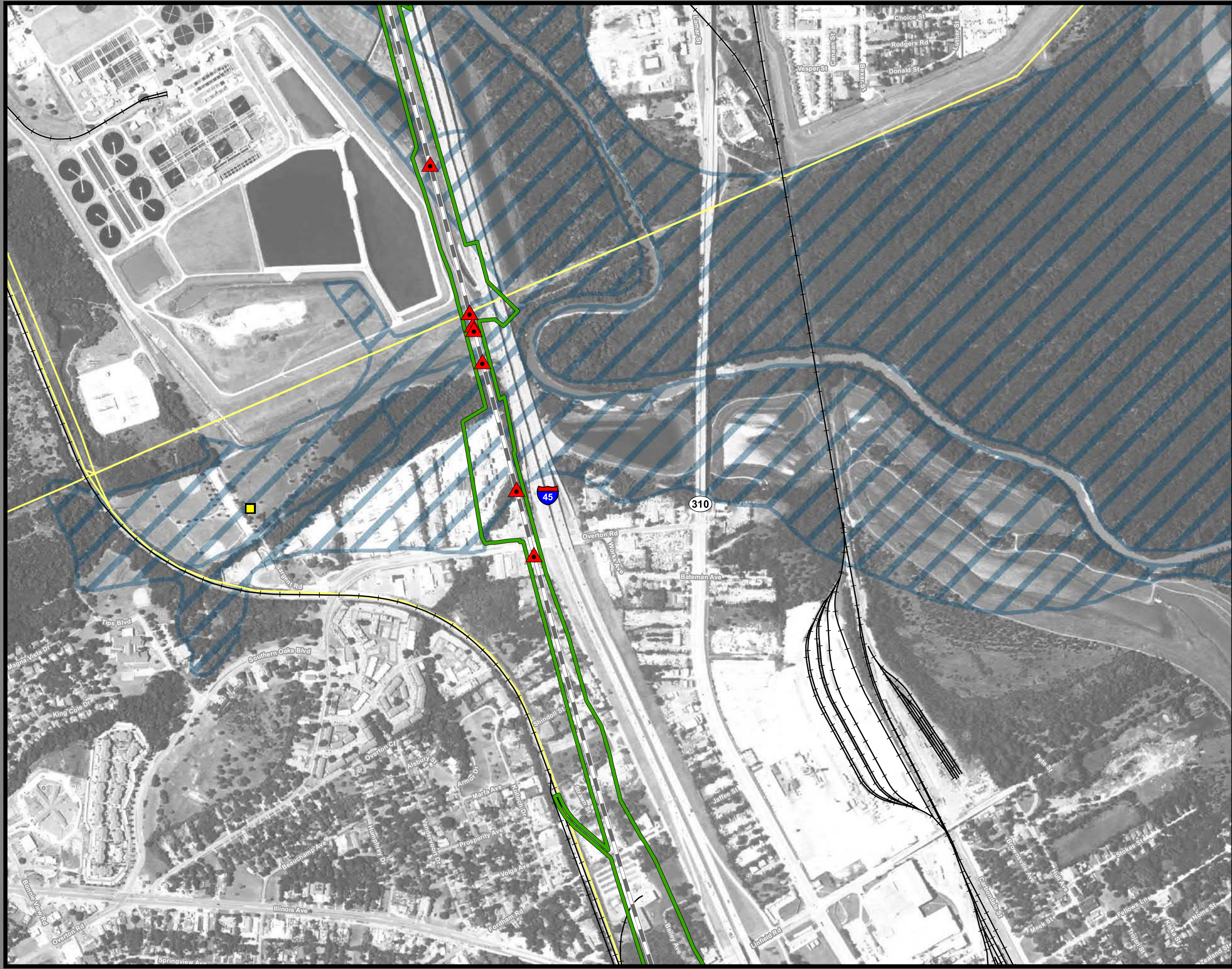
Legend

Limits of Disturbance	Utilities
Segment 1	Mine
Segment 2A	Utility Crossing
Segment 2B	Electric Transmission Line
Segment 3A	
Segment 3B	Oil/Gas Wells
Segment 3C	Vertical
Segment 4	Directional: Surface
Segment 5	Directional: Bottom
	Directional Well Lines
Track Configuration	Oil/Gas Pipelines
Viaduct	Active
Embankment	Abandoned
Cut	
County Boundary	Soils
Railroad	Highly Erodible
Faults	Hydric
	Prime Farmland
	Farmland of Statewide Importance
	Prime Farmland if Drained

Abbreviated Pipeline Labels:
 CRD - Crude Oil; E/P - Ethane/Propane; EMT - Empty; GJD - Gasoline/Jet Fuel/Diesel; GR - Gasoline Regular; LPG - Liquefied Petroleum Gas; N - Nitrogen; NG - Natural Gas; NG-FWS - Natural Gas FWS; NGL - Natural Gas Liquids; PC - Propylene Chem; R-LPG - Raw LPG; RPP - Refined Petroleum Products; R-PRD - Refined Products; Y-NGL - Y-Grade NGL; YP - Y-Grade Products

Data Sources: Faults - UT Bureau of Economic Geology; Soil Data - USDA/NRCS SSURGO 2016; Mines - USGS 2003; Electric Transmission Lines - Platts 2013; Oil/Gas Wells, Pipelines - Texas Railroad Commission 2015; Roads, Railroads - TxDOT 2015; Utility Crossings - ARUP 2017; ESRI Street Map
Aerial Imagery: USDA NAIP 2014





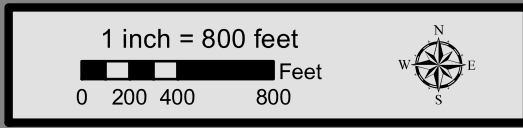
**Dallas to Houston
High-Speed Rail Project
Mineral and Utility Resources
Segment 1
Sheet 3 of 257**

Legend

Limits of Disturbance	Utilities
Segment 1	Mine
Segment 2A	Utility Crossing
Segment 2B	Electric Transmission Line
Segment 3A	
Segment 3B	Oil/Gas Wells
Segment 3C	Vertical
Segment 4	Directional: Surface
Segment 5	Directional: Bottom
	Directional Well Lines
Track Configuration	Oil/Gas Pipelines
Viaduct	Active
Embankment	Abandoned
Cut	
County Boundary	Soils
Railroad	Highly Erodible
Faults	Hydric
	Prime Farmland
	Farmland of Statewide Importance
	Prime Farmland if Drained

Abbreviated Pipeline Labels:
 CRD - Crude Oil; E/P - Ethane/Propane; EMT - Empty; GJD - Gasoline/Jet Fuel/Diesel; GR - Gasoline Regular; LPG - Liquefied Petroleum Gas; N - Nitrogen; NG - Natural Gas; NG-FWS - Natural Gas FWS; NGL - Natural Gas Liquids; PC - Propylene Chem; R-LPG - Raw LPG; RPP - Refined Petroleum Products; R-PRD - Refined Products; Y-NGL - Y-Grade NGL; YP - Y-Grade Products

Data Sources: Faults - UT Bureau of Economic Geology; Soil Data - USDA/NRCS SSURGO 2016; Mines - USGS 2003; Electric Transmission Lines - Platts 2013; Oil/Gas Wells, Pipelines - Texas Railroad Commission 2015; Roads, Railroads - TxDOT 2015; Utility Crossings - ARUP 2017; ESRI Street Map
Aerial Imagery: USDA NAIP 2014





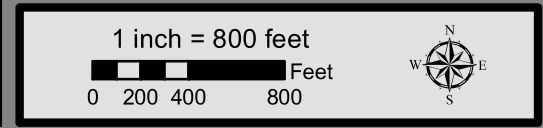
**Dallas to Houston
High-Speed Rail Project
Mineral and Utility Resources
Segment 1
Sheet 4 of 257**

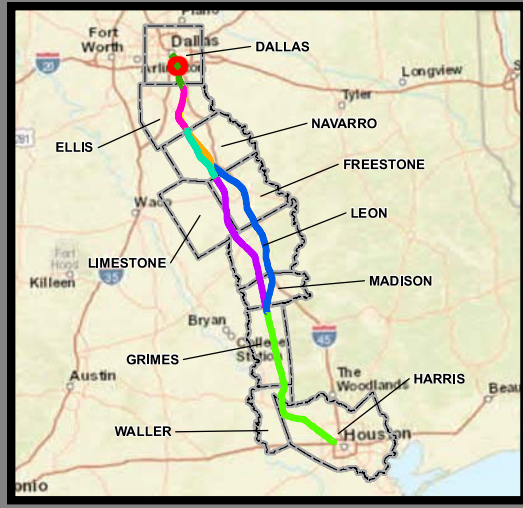
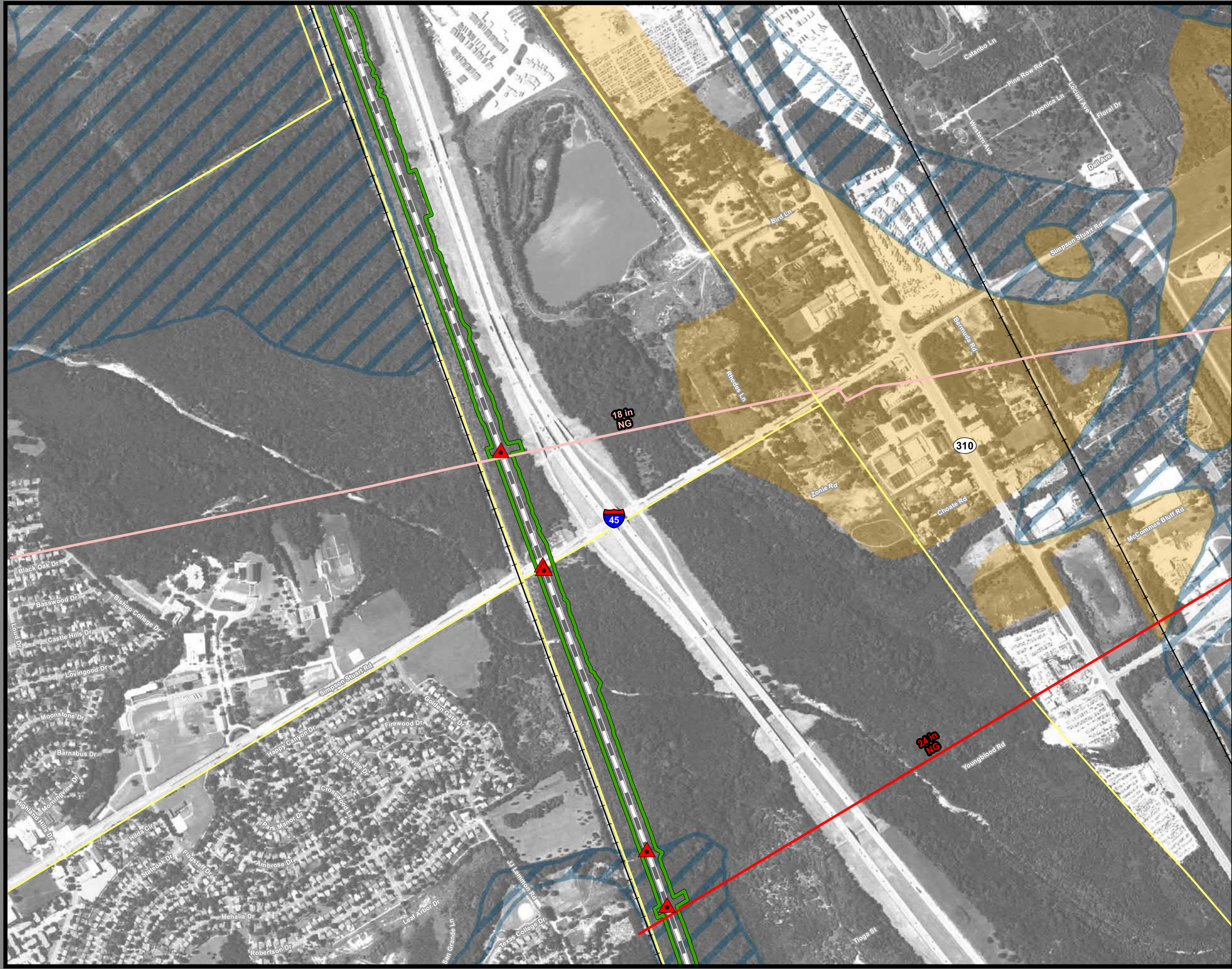
Legend

Limits of Disturbance	Utilities
Segment 1	Mine
Segment 2A	Utility Crossing
Segment 2B	Electric Transmission Line
Segment 3A	
Segment 3B	Oil/Gas Wells
Segment 3C	Vertical
Segment 4	Directional: Surface
Segment 5	Directional: Bottom
	Directional Well Lines
Track Configuration	Oil/Gas Pipelines
Viaduct	Active
Embankment	Abandoned
Cut	
County Boundary	Soils
Railroad	Highly Erodible
Faults	Hydric
	Prime Farmland
	Farmland of Statewide Importance
	Prime Farmland if Drained

Abbreviated Pipeline Labels:
 CRD - Crude Oil; E/P - Ethane/Propane; EMT - Empty; GJD - Gasoline/Jet Fuel/Diesel; GR - Gasoline Regular; LPG - Liquefied Petroleum Gas; N - Nitrogen; NG - Natural Gas; NG-FWS - Natural Gas FWS; NGL - Natural Gas Liquids; PC - Propylene Chem; R-LPG - Raw LPG; RPP - Refined Petroleum Products; R-PRD - Refined Products; Y-NGL - Y-Grade NGL; YP - Y-Grade Products

Data Sources: Faults - UT Bureau of Economic Geology; Soil Data - USDA/NRCS SSURGO 2016; Mines - USGS 2003; Electric Transmission Lines - Platts 2013; Oil/Gas Wells, Pipelines - Texas Railroad Commission 2015; Roads, Railroads - TxDOT 2015; Utility Crossings - ARUP 2017; ESRI Street Map
Aerial Imagery: USDA NAIP 2014





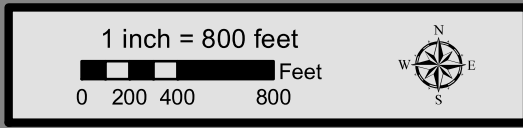
**Dallas to Houston
High-Speed Rail Project
Mineral and Utility Resources
Segment 1
Sheet 5 of 257**

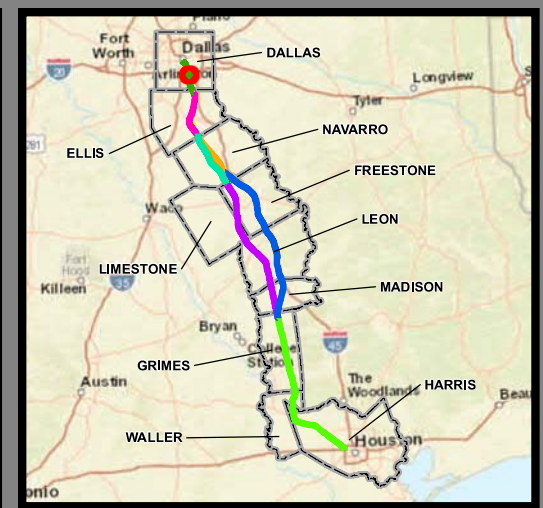
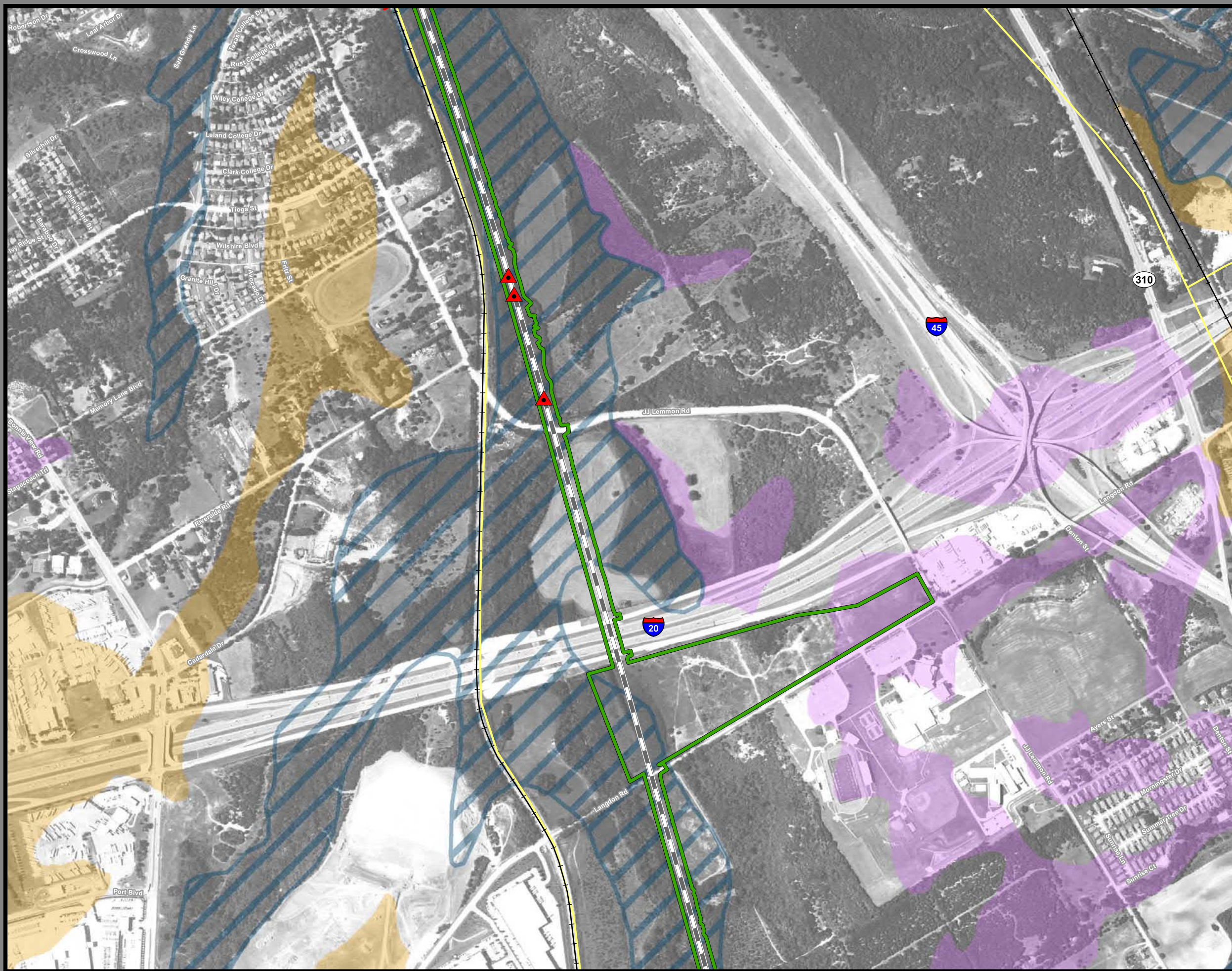
Legend

Limits of Disturbance	Utilities
Segment 1	Mine
Segment 2A	Utility Crossing
Segment 2B	Electric Transmission Line
Segment 3A	
Segment 3B	Oil/Gas Wells
Segment 3C	Vertical
Segment 4	Directional: Surface
Segment 5	Directional: Bottom
	Directional Well Lines
Track Configuration	Oil/Gas Pipelines
Viaduct	Active
Embankment	Abandoned
Cut	
County Boundary	Soils
Railroad	Highly Erodible
Faults	Hydric
	Prime Farmland
	Farmland of Statewide Importance
	Prime Farmland if Drained

Abbreviated Pipeline Labels:
 CRD - Crude Oil; E/P - Ethane/Propane; EMT - Empty; GJD - Gasoline/Jet Fuel/Diesel; GR - Gasoline Regular; LPG - Liquefied Petroleum Gas; N - Nitrogen; NG - Natural Gas; NG-FWS - Natural Gas FWS; NGL - Natural Gas Liquids; PC - Propylene Chem; R-LPG - Raw LPG; RPP - Refined Petroleum Products; R-PRD - Refined Products; Y-NGL - Y-Grade NGL; YP - Y-Grade Products

Data Sources: Faults - UT Bureau of Economic Geology; Soil Data - USDA/NRCS SSURGO 2016; Mines - USGS 2003; Electric Transmission Lines - Platts 2013; Oil/Gas Wells, Pipelines - Texas Railroad Commission 2015; Roads, Railroads - TxDOT 2015; Utility Crossings - ARUP 2017; ESRI Street Map
Aerial Imagery: USDA NAIP 2014





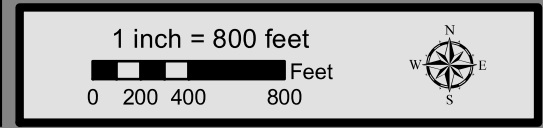
**Dallas to Houston
High-Speed Rail Project
Mineral and Utility Resources
Segment 1
Sheet 6 of 257**

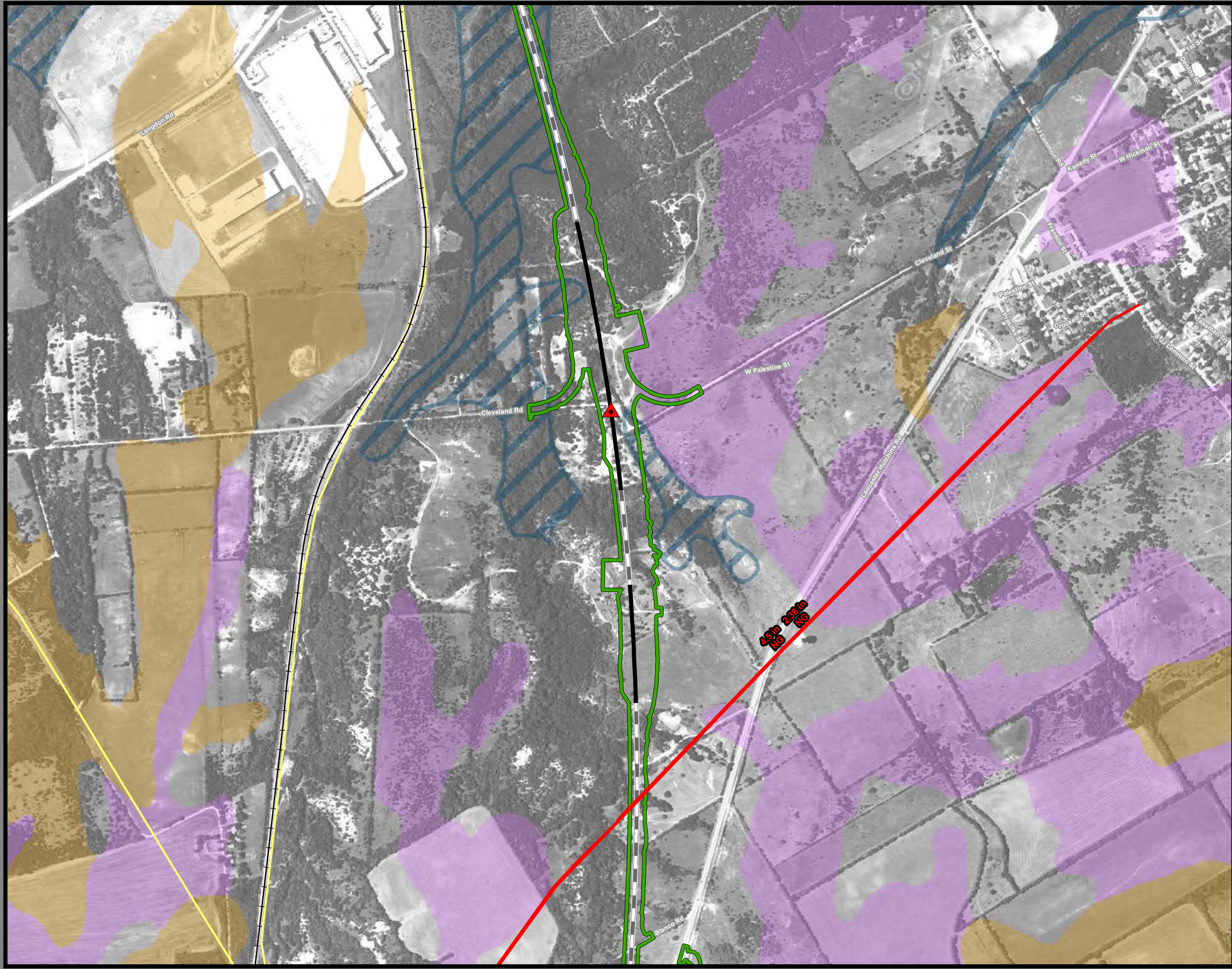
Legend

Limits of Disturbance	Utilities
Segment 1	Mine
Segment 2A	Utility Crossing
Segment 2B	Electric Transmission Line
Segment 3A	
Segment 3B	Oil/Gas Wells
Segment 3C	Vertical
Segment 4	Directional: Surface
Segment 5	Directional: Bottom
	Directional Well Lines
Track Configuration	Oil/Gas Pipelines
Viaduct	Active
Embankment	Abandoned
Cut	
County Boundary	Soils
Railroad	Highly Erodible
Faults	Hydric
	Prime Farmland
	Farmland of Statewide Importance
	Prime Farmland if Drained

Abbreviated Pipeline Labels:
 CRD - Crude Oil; E/P - Ethane/Propane; EMT - Empty; GJD - Gasoline/Jet Fuel/Diesel; GR - Gasoline Regular; LPG - Liquefied Petroleum Gas; N - Nitrogen; NG - Natural Gas; NG-FWS - Natural Gas FWS; NGL - Natural Gas Liquids; PC - Propylene Chem; R-LPG - Raw LPG; RPP - Refined Petroleum Products; R-PRD - Refined Products; Y-NGL - Y-Grade NGL; YP - Y-Grade Products

Data Sources: Faults - UT Bureau of Economic Geology; Soil Data - USDA/NRCS SSURGO 2016; Mines - USGS 2003; Electric Transmission Lines - Platts 2013; Oil/Gas Wells, Pipelines - Texas Railroad Commission 2015; Roads, Railroads - TxDOT 2015; Utility Crossings - ARUP 2017; ESRI Street Map
Aerial Imagery: USDA NAIP 2014





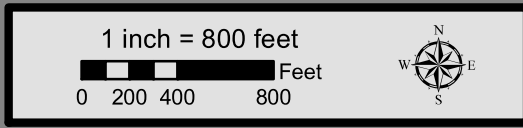
**Dallas to Houston
High-Speed Rail Project
Mineral and Utility Resources
Segment 1
Sheet 7 of 257**

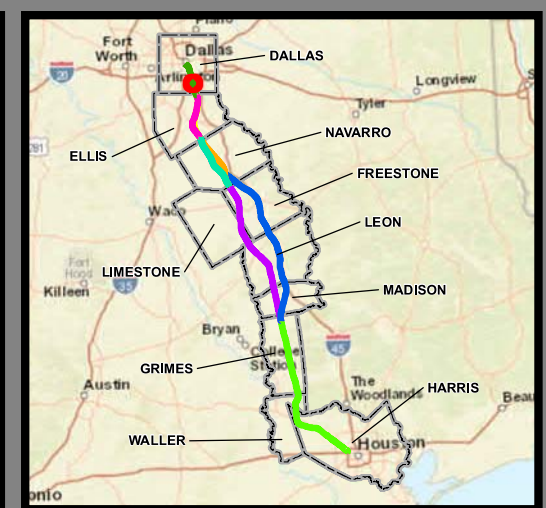
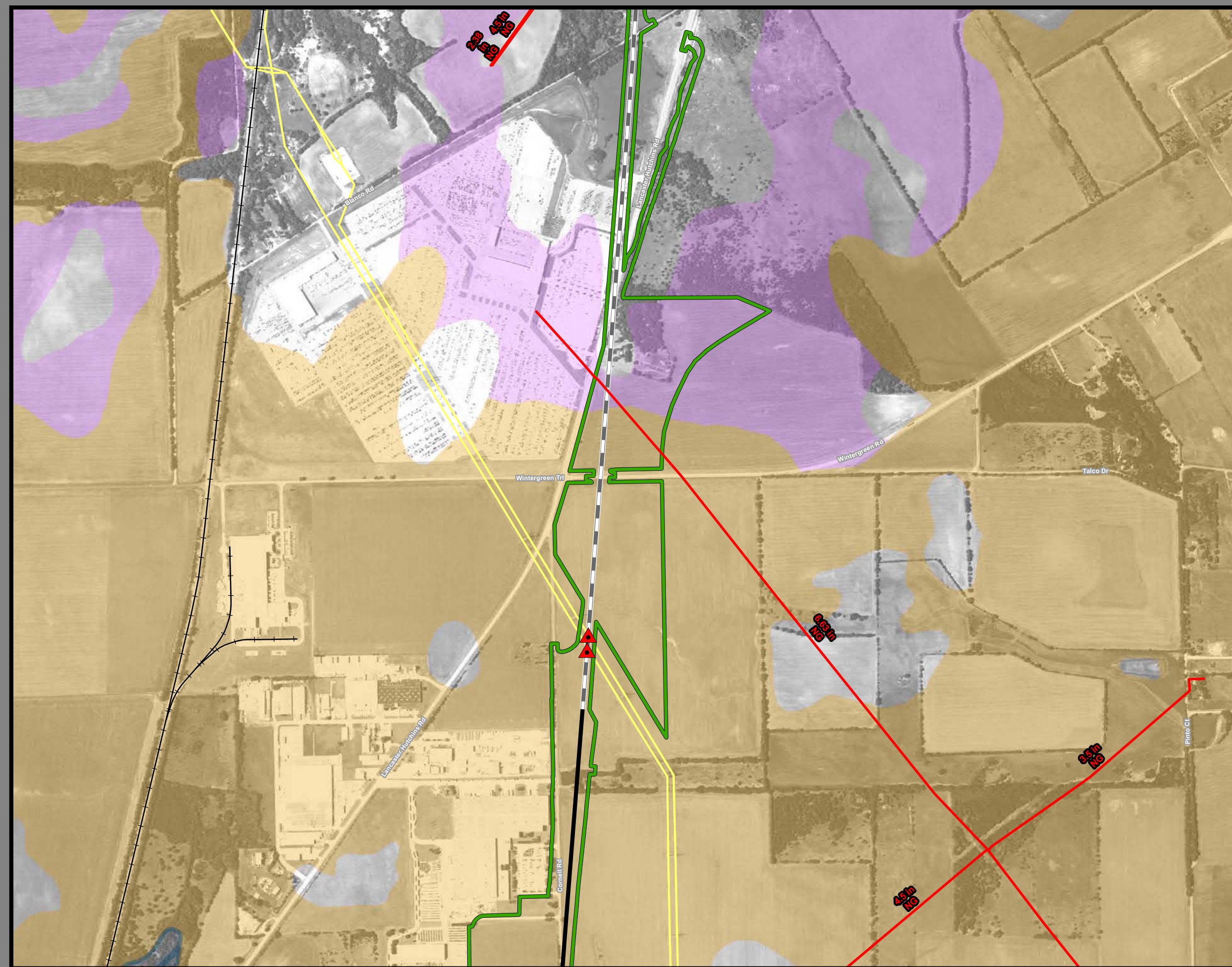
Legend

Limits of Disturbance	Utilities
Segment 1	Mine
Segment 2A	Utility Crossing
Segment 2B	Electric Transmission Line
Segment 3A	
Segment 3B	Oil/Gas Wells
Segment 3C	Vertical
Segment 4	Directional: Surface
Segment 5	Directional: Bottom
	Directional Well Lines
Track Configuration	Oil/Gas Pipelines
Viaduct	Active
Embankment	Abandoned
Cut	
County Boundary	Soils
Railroad	Highly Erodible
Faults	Hydric
	Prime Farmland
	Farmland of Statewide Importance
	Prime Farmland if Drained

Abbreviated Pipeline Labels:
 CRD - Crude Oil; E/P - Ethane/Propane; EMT - Empty; GJD - Gasoline/Jet Fuel/Diesel; GR - Gasoline Regular; LPG - Liquefied Petroleum Gas; N - Nitrogen; NG - Natural Gas; NG-FWS - Natural Gas FWS; NGL - Natural Gas Liquids; PC - Propylene Chem; R-LPG - Raw LPG; RPP - Refined Petroleum Products; R-PRD - Refined Products; Y-NGL - Y-Grade NGL; Y-P - Y-Grade Products

Data Sources: Faults - UT Bureau of Economic Geology; Soil Data - USDA/NRCS SSURGO 2016; Mines - USGS 2003; Electric Transmission Lines - Platts 2013; Oil/Gas Wells, Pipelines - Texas Railroad Commission 2015; Roads, Railroads - TxDOT 2015; Utility Crossings - ARUP 2017; ESRI Street Map
Aerial Imagery: USDA NAIP 2014





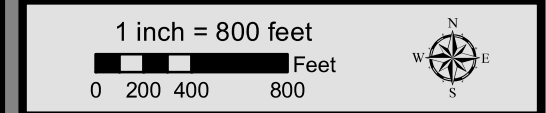
**Dallas to Houston
High-Speed Rail Project
Mineral and Utility Resources
Segment 1
Sheet 8 of 257**

Legend

Limits of Disturbance	Utilities
Segment 1	Mine
Segment 2A	Utility Crossing
Segment 2B	Electric Transmission Line
Segment 3A	
Segment 3B	Oil/Gas Wells
Segment 3C	Vertical
Segment 4	Directional: Surface
Segment 5	Directional: Bottom
	Directional Well Lines
Track Configuration	Oil/Gas Pipelines
Viaduct	Active
Embankment	Abandoned
Cut	
County Boundary	Soils
Railroad	Highly Erodible
Faults	Hydric
	Prime Farmland
	Farmland of Statewide Importance
	Prime Farmland if Drained

Abbreviated Pipeline Labels:
 CRD - Crude Oil; E/P - Ethane/Propane; EMT - Empty; GJD - Gasoline/Jet Fuel/Diesel; GR - Gasoline Regular; LPG - Liquefied Petroleum Gas; N - Nitrogen; NG - Natural Gas; NG-FWS - Natural Gas FWS; NGL - Natural Gas Liquids; PC - Propylene Chem; R-LPG - Raw LPG; RPP - Refined Petroleum Products; R-PRD - Refined Products; Y-NGL - Y-Grade NGL; Y-P - Y-Grade Products

Data Sources: Faults - UT Bureau of Economic Geology; Soil Data - USDA/NRCS SSURGO 2016; Mines - USGS 2003; Electric Transmission Lines - Platts 2013; Oil/Gas Wells, Pipelines - Texas Railroad Commission 2015; Roads, Railroads - TxDOT 2015; Utility Crossings - ARUP 2017; ESRI Street Map
Aerial Imagery: USDA NAIP 2014





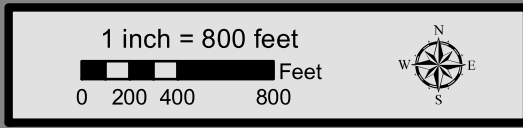
**Dallas to Houston
High-Speed Rail Project
Mineral and Utility Resources
Segment 1
Sheet 9 of 257**

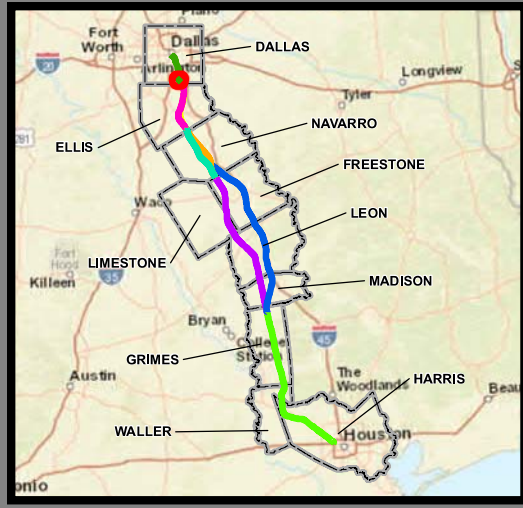
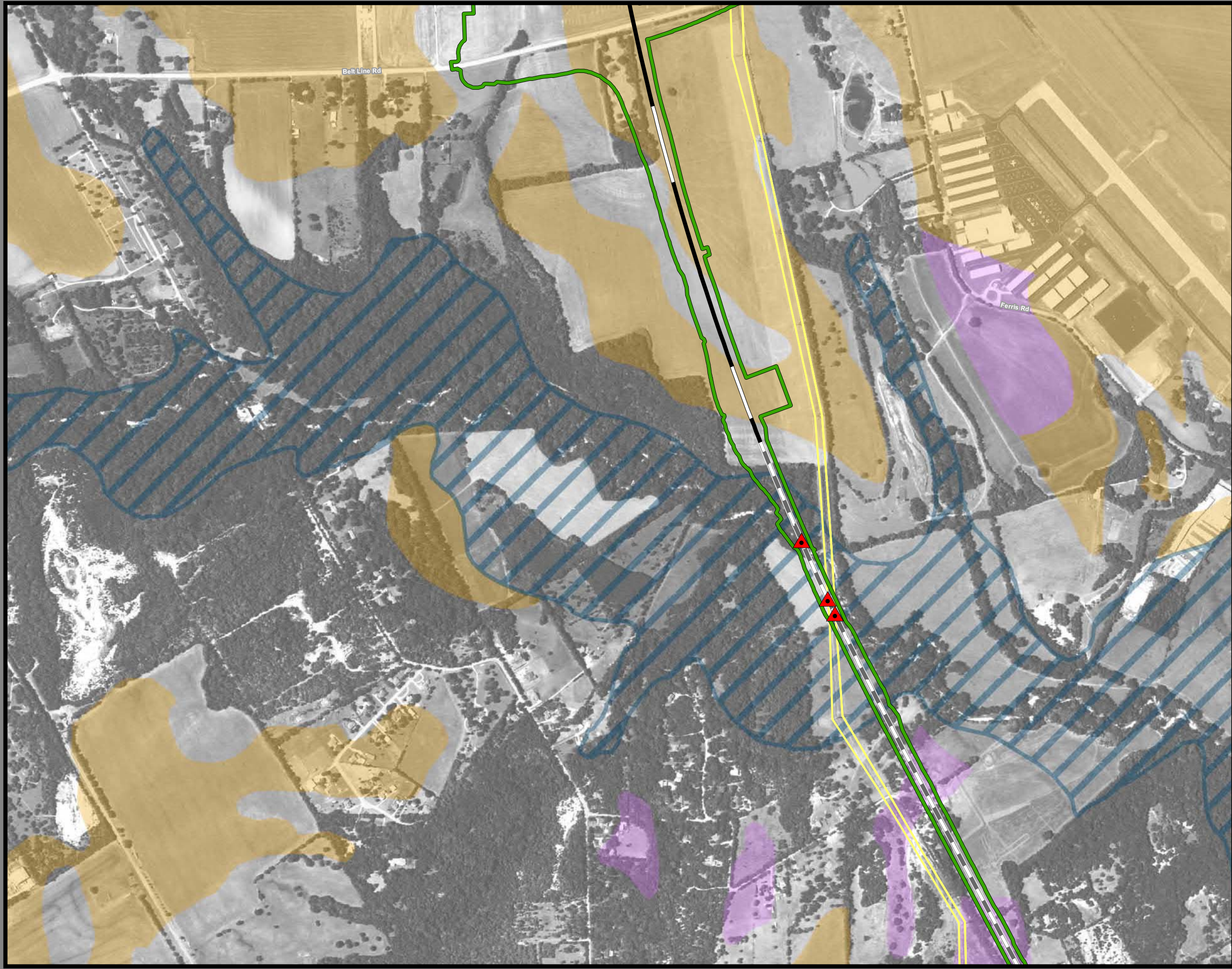
Legend

Limits of Disturbance	Utilities
Segment 1	Mine
Segment 2A	Utility Crossing
Segment 2B	Electric Transmission Line
Segment 3A	Oil/Gas Wells
Segment 3B	Vertical
Segment 3C	Directional: Surface
Segment 4	Directional: Bottom
Segment 5	Directional Well Lines
Track Configuration	Oil/Gas Pipelines
Viaduct	Active
Embankment	Abandoned
Cut	Soils
County Boundary	Highly Erodible
Railroad	Hydric
Faults	Prime Farmland
	Farmland of Statewide Importance
	Prime Farmland if Drained

Abbreviated Pipeline Labels:
 CRD - Crude Oil; E/P - Ethane/Propane; EMT - Empty; GJD - Gasoline/Jet Fuel/Diesel; GR - Gasoline Regular; LPG - Liquefied Petroleum Gas; N - Nitrogen; NG - Natural Gas; NG-FWS - Natural Gas FWS; NGL - Natural Gas Liquids; PC - Propylene Chem; R-LPG - Raw LPG; RPP - Refined Petroleum Products; R-PRD - Refined Products; Y-NGL - Y-Grade NGL; YP - Y-Grade Products

Data Sources: Faults - UT Bureau of Economic Geology; Soil Data - USDA/NRCS SSURGO 2016; Mines - USGS 2003; Electric Transmission Lines - Platts 2013; Oil/Gas Wells, Pipelines - Texas Railroad Commission 2015; Roads, Railroads - TxDOT 2015; Utility Crossings - ARUP 2017; ESRI Street Map
Aerial Imagery: USDA NAIP 2014





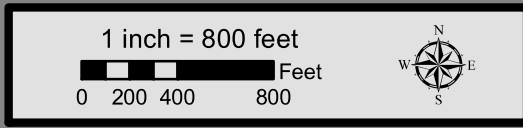
**Dallas to Houston
High-Speed Rail Project
Mineral and Utility Resources
Segment 1
Sheet 10 of 257**

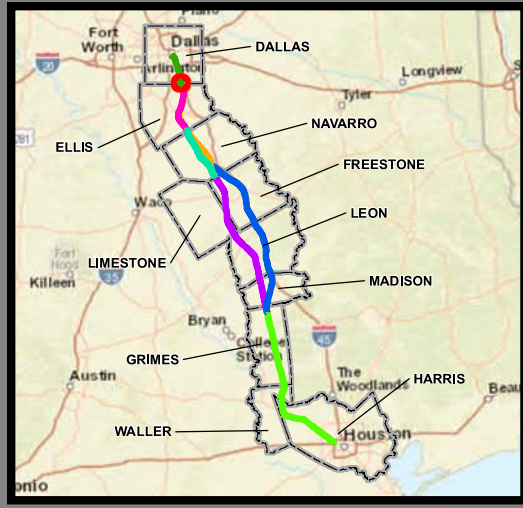
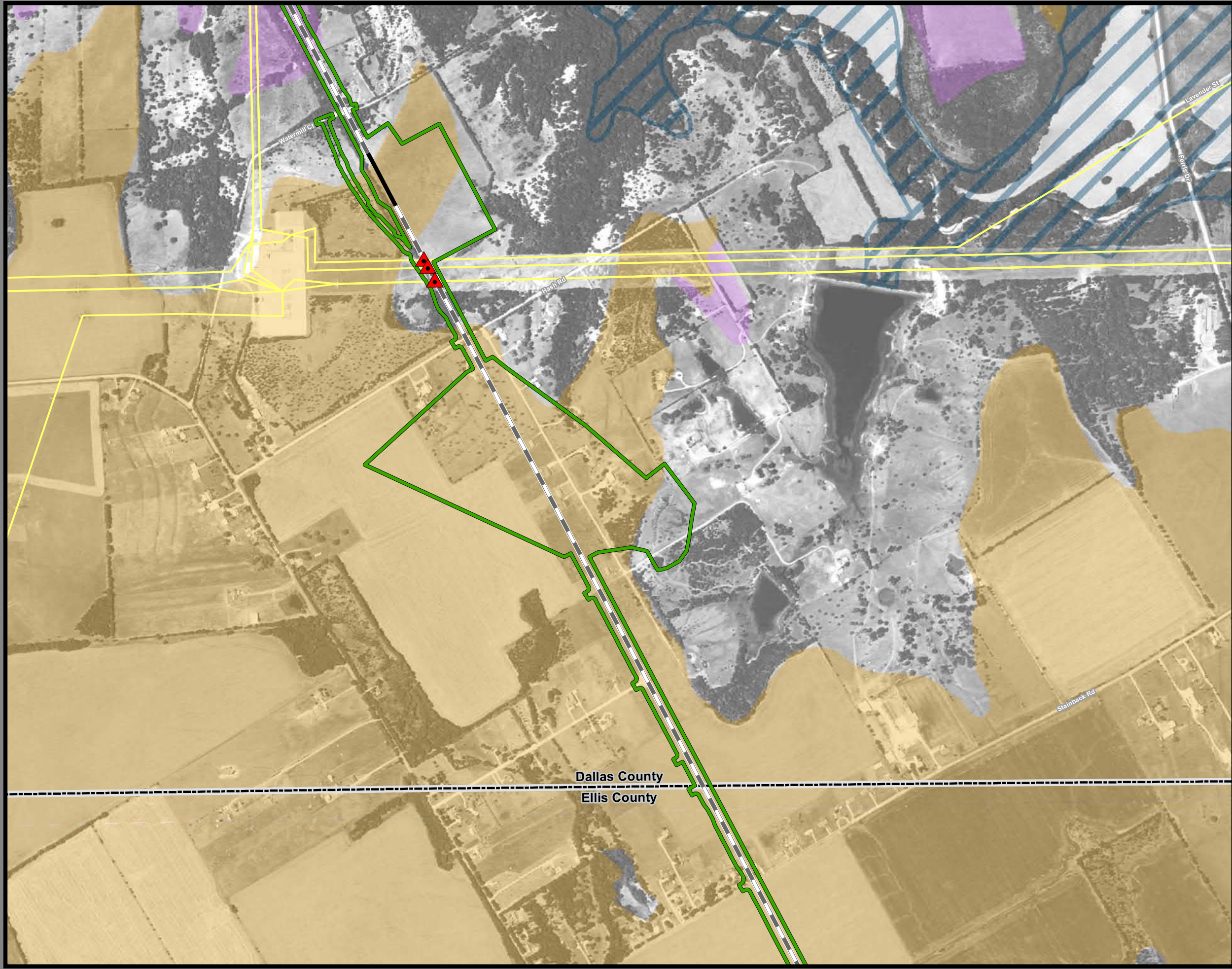
Legend

Limits of Disturbance	Utilities
Segment 1	Mine
Segment 2A	Utility Crossing
Segment 2B	Electric Transmission Line
Segment 3A	Oil/Gas Wells
Segment 3B	Vertical
Segment 3C	Directional: Surface
Segment 4	Directional: Bottom
Segment 5	Directional Well Lines
Track Configuration	Oil/Gas Pipelines
Viaduct	Active
Embankment	Abandoned
Cut	Soils
County Boundary	Highly Erodible
Railroad	Hydric
Faults	Prime Farmland
	Farmland of Statewide Importance
	Prime Farmland if Drained

Abbreviated Pipeline Labels:
 CRD - Crude Oil; E/P - Ethane/Propane; EMT - Empty; GJD - Gasoline/Jet Fuel/Diesel; GR - Gasoline Regular; LPG - Liquefied Petroleum Gas; N - Nitrogen; NG - Natural Gas; NG-FWS - Natural Gas FWS; NGL - Natural Gas Liquids; PC - Propylene Chem; R-LPG - Raw LPG; RPP - Refined Petroleum Products; R-PRD - Refined Products; Y-NGL - Y-Grade NGL; YP - Y-Grade Products

Data Sources: Faults - UT Bureau of Economic Geology; Soil Data - USDA/NRCS SSURGO 2016; Mines - USGS 2003; Electric Transmission Lines - Platts 2013; Oil/Gas Wells, Pipelines - Texas Railroad Commission 2015; Roads, Railroads - TxDOT 2015; Utility Crossings - ARUP 2017; ESRI Street Map
Aerial Imagery: USDA NAIP 2014





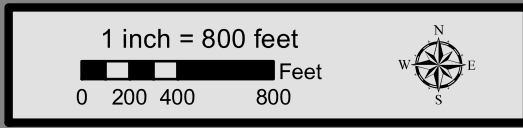
**Dallas to Houston
High-Speed Rail Project
Mineral and Utility Resources
Segment
Sheet 11 of 257**

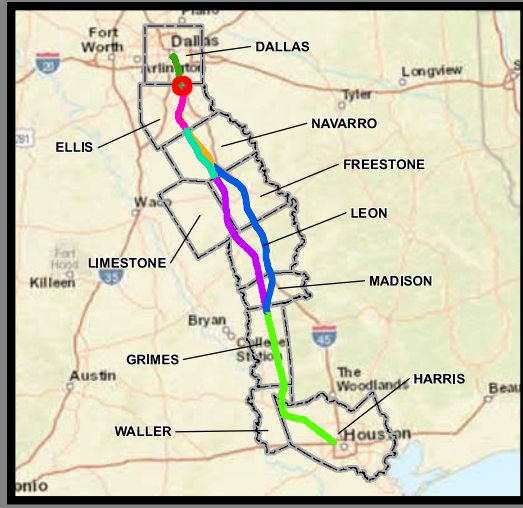
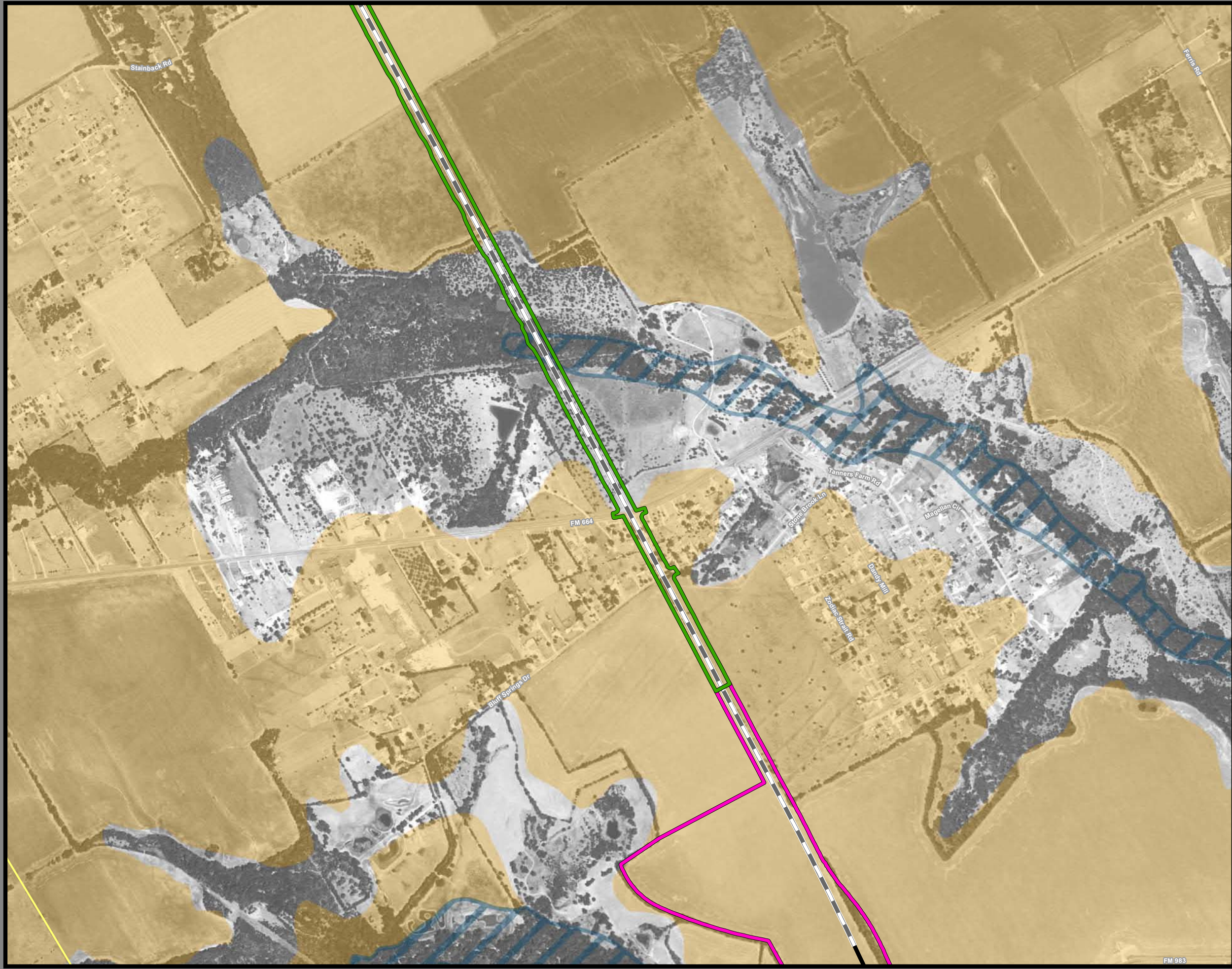
Legend

Limits of Disturbance	Utilities
Segment 1	Mine
Segment 2A	Utility Crossing
Segment 2B	Electric Transmission Line
Segment 3A	
Segment 3B	Oil/Gas Wells
Segment 3C	Vertical
Segment 4	Directional: Surface
Segment 5	Directional: Bottom
	Directional Well Lines
Track Configuration	Oil/Gas Pipelines
Viaduct	Active
Embankment	Abandoned
Cut	
County Boundary	Soils
Railroad	Highly Erodible
Faults	Hydric
	Prime Farmland
	Farmland of Statewide Importance
	Prime Farmland if Drained

Abbreviated Pipeline Labels:
 CRD - Crude Oil; E/P - Ethane/Propane; EMT - Empty; GJD - Gasoline/Jet Fuel/Diesel; GR - Gasoline Regular; LPG - Liquefied Petroleum Gas; N - Nitrogen; NG - Natural Gas; NG-FWS - Natural Gas FWS; NGL - Natural Gas Liquids; PC - Propylene Chem; R-LPG - Raw LPG; RPP - Refined Petroleum Products; R-PRD - Refined Products; Y-NGL - Y-Grade NGL; Y-P - Y-Grade Products

Data Sources: Faults - UT Bureau of Economic Geology; Soil Data - USDA/NRCS SSURGO 2016; Mines - USGS 2003; Electric Transmission Lines - Platts 2013; Oil/Gas Wells, Pipelines - Texas Railroad Commission 2015; Roads, Railroads - TxDOT 2015; Utility Crossings - ARUP 2017; ESRI Street Map
Aerial Imagery: USDA NAIP 2014





**Dallas to Houston
High-Speed Rail Project
Mineral and Utility Resources
Segment 1, 2A
Sheet 12 of 257**

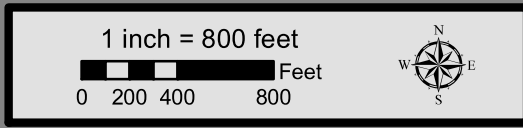
Legend

Limits of Disturbance	Utilities
Segment 1	Mine
Segment 2A	Utility Crossing
Segment 2B	Electric Transmission Line
Segment 3A	Oil/Gas Wells
Segment 3B	Vertical
Segment 3C	Directional: Surface
Segment 4	Directional: Bottom
Segment 5	Directional Well Lines
Track Configuration	Oil/Gas Pipelines
Viaduct	Active
Embankment	Abandoned
Cut	Soils
County Boundary	Highly Erodible
Railroad	Hydric
Faults	Prime Farmland
	Farmland of Statewide Importance
	Prime Farmland if Drained

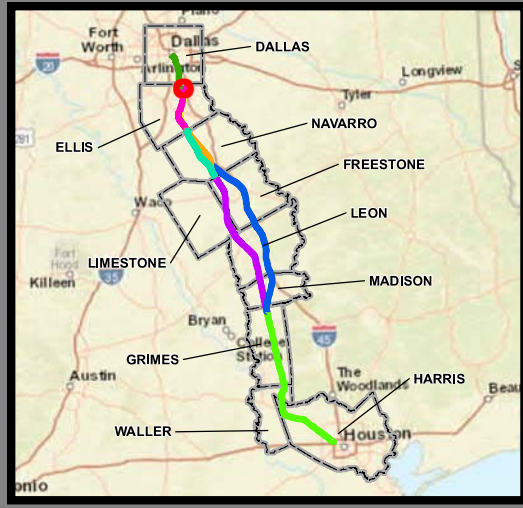
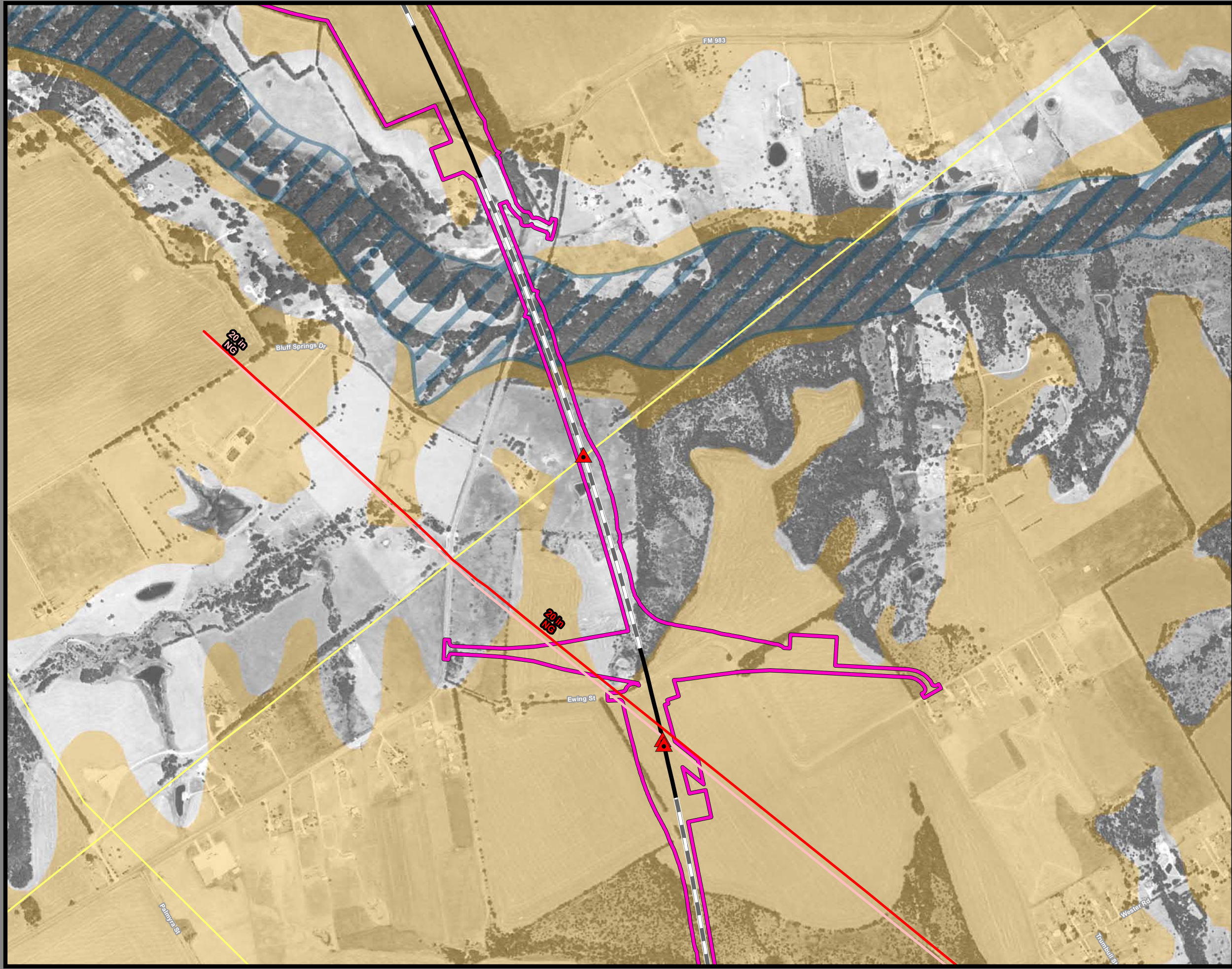
This Sheet only depicts Segment 2A; Segment 2B is also located in this same area and can be referenced on Sheet 28.

Abbreviated Pipeline Labels:
 CRD - Crude Oil; E/P - Ethane/Propane; EMT - Empty; GJD - Gasoline/Jet Fuel/Diesel; GR - Gasoline Regular; LPG - Liquefied Petroleum Gas; N - Nitrogen; NG - Natural Gas; NG-FWS - Natural Gas FWS; NGL - Natural Gas Liquids; PC - Propylene Chem; R-LPG - Raw LPG; RPP - Refined Petroleum Products; R-PRD - Refined Products; Y-NGL - Y-Grade NGL; Y-P - Y-Grade Products

Data Sources: Faults - UT Bureau of Economic Geology; Soil Data - USDA/NRCS SSURGO 2016; Mines - USGS 2003; Electric Transmission Lines - Platts 2013; Oil/Gas Wells, Pipelines - Texas Railroad Commission 2015; Roads, Railroads - TxDOT 2015; Utility Crossings - ARUP 2017; ESRI Street Map
Aerial Imagery: USDA NAIP 2014



FM 983



**Dallas to Houston
High-Speed Rail Project
Mineral and Utility Resources
Segment 2A
Sheet 13 of 257**

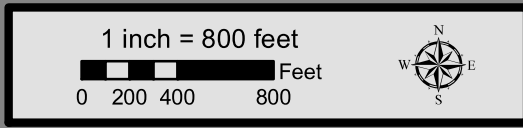
Legend

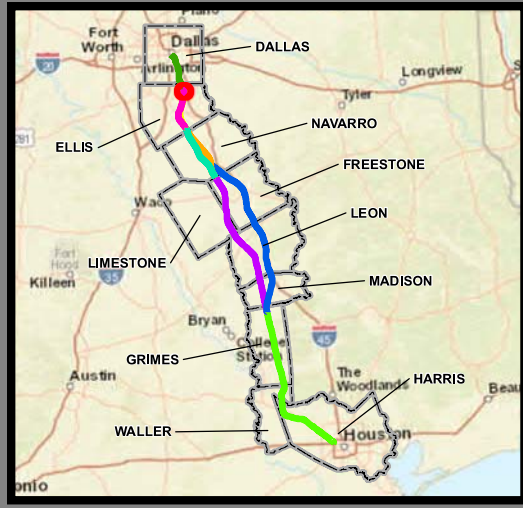
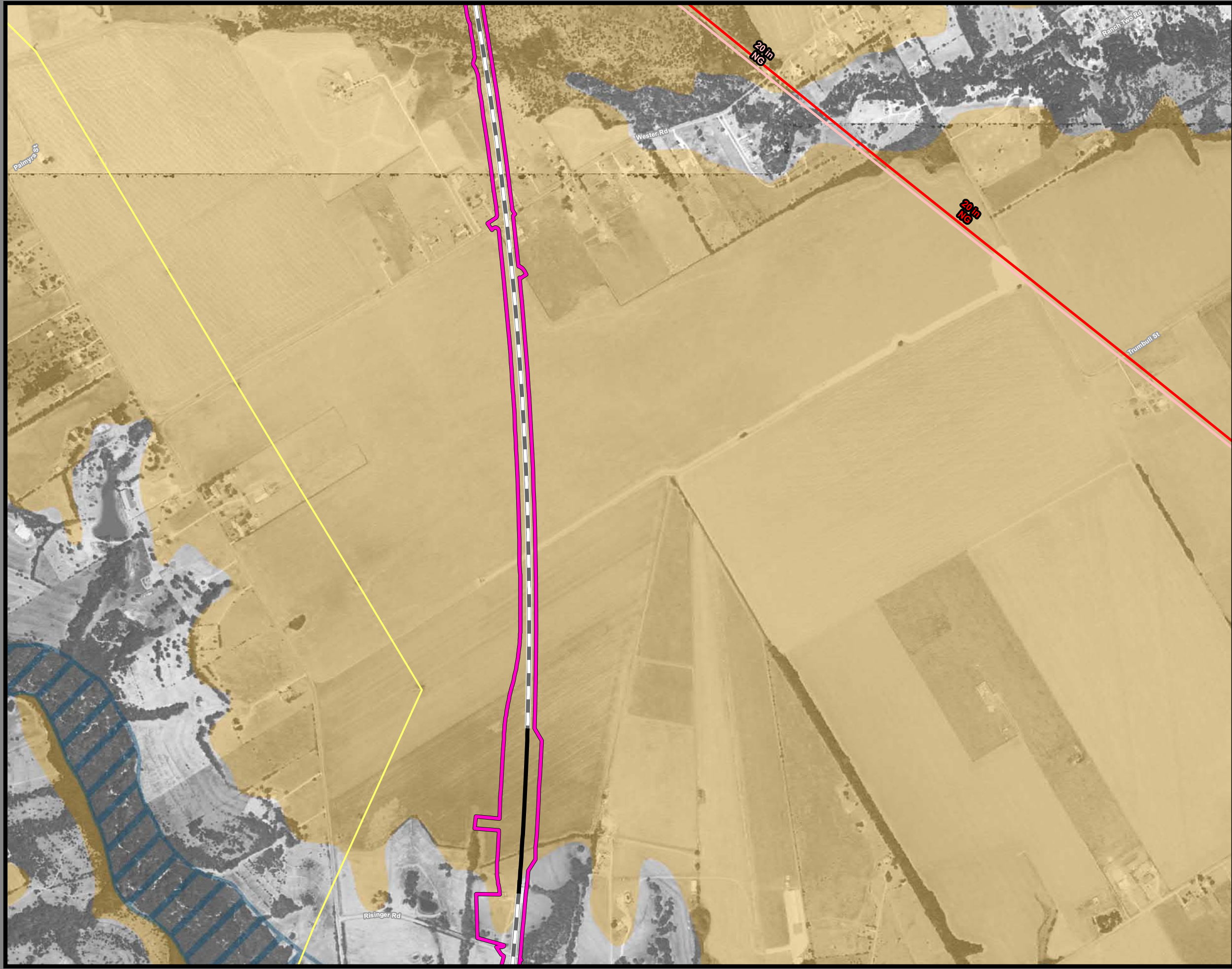
Limits of Disturbance	Utilities
Segment 1	Mine
Segment 2A	Utility Crossing
Segment 2B	Electric Transmission Line
Segment 3A	Oil/Gas Wells
Segment 3B	Vertical
Segment 3C	Directional: Surface
Segment 4	Directional: Bottom
Segment 5	Directional Well Lines
Track Configuration	Oil/Gas Pipelines
Viaduct	Active
Embankment	Abandoned
Cut	Soils
County Boundary	Highly Erodible
Railroad	Hydric
Faults	Prime Farmland
	Farmland of Statewide Importance
	Prime Farmland if Drained

This Sheet only depicts Segment 2A; Segment 2B is also located in this same area and can be referenced on Sheet 29.

Abbreviated Pipeline Labels:
 CRD - Crude Oil; E/P - Ethane/Propane; EMT - Empty; GJD - Gasoline/Jet Fuel/Diesel; GR - Gasoline Regular; LPG - Liquefied Petroleum Gas; N - Nitrogen; NG - Natural Gas; NG-FWS - Natural Gas FWS; NGL - Natural Gas Liquids; PC - Propylene Chem; R-LPG - Raw LPG; RPP - Refined Petroleum Products; R-PRD - Refined Products; Y-NGL - Y-Grade NGL; YP - Y-Grade Products

Data Sources: Faults - UT Bureau of Economic Geology; Soil Data - USDA/NRCS SSURGO 2016; Mines - USGS 2003; Electric Transmission Lines - Platts 2013; Oil/Gas Wells, Pipelines - Texas Railroad Commission 2015; Roads, Railroads - TxDOT 2015; Utility Crossings - ARUP 2017; ESRI Street Map
Aerial Imagery: USDA NAIP 2014





**Dallas to Houston
High-Speed Rail Project
Mineral and Utility Resources
Segment 2A
Sheet 14 of 257**

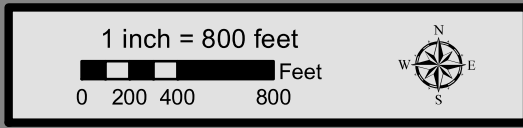
Legend

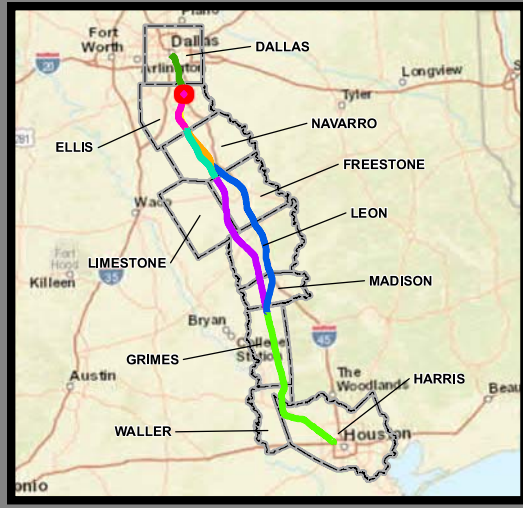
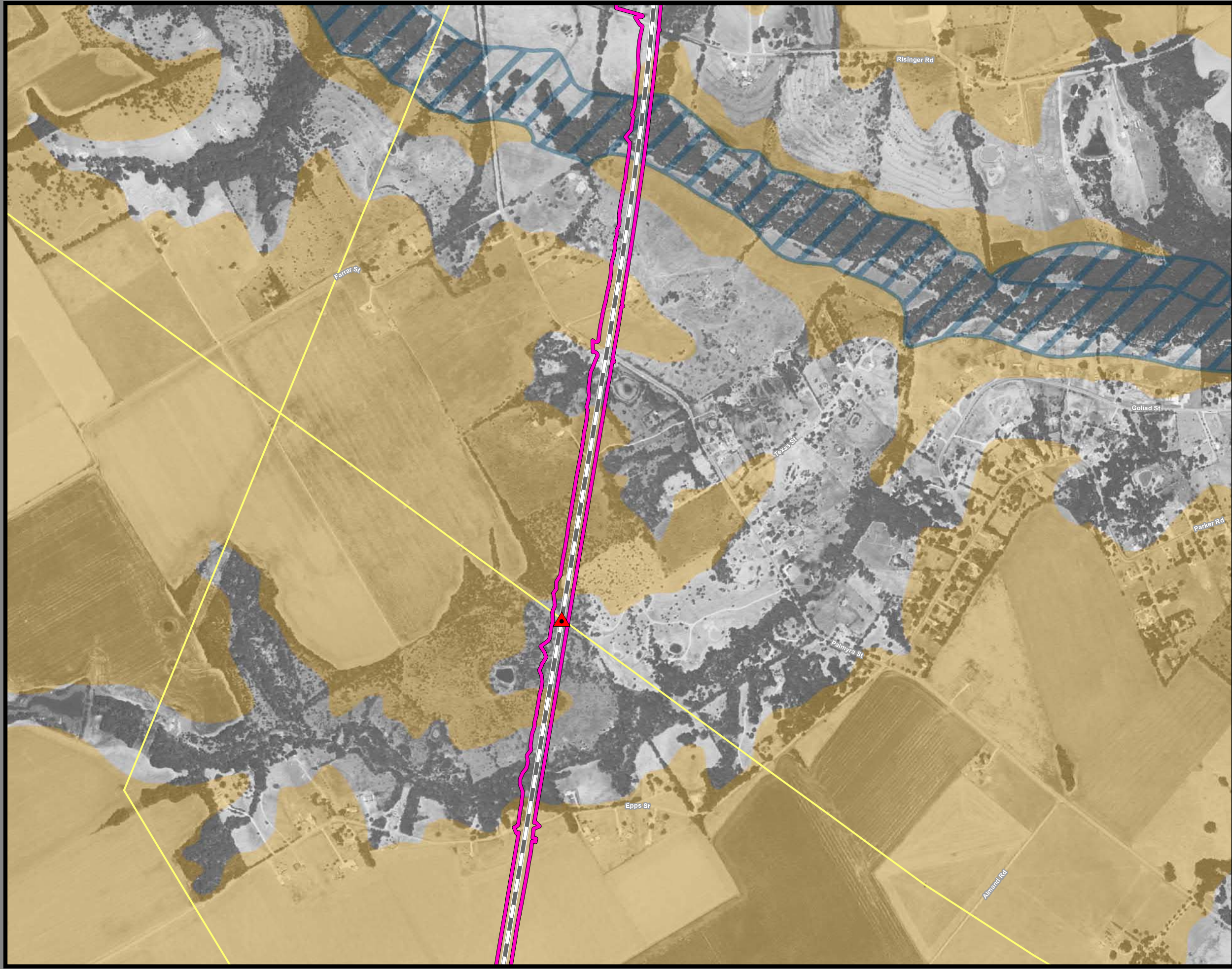
Limits of Disturbance	Utilities
Segment 1	Mine
Segment 2A	Utility Crossing
Segment 2B	Electric Transmission Line
Segment 3A	Oil/Gas Wells
Segment 3B	Vertical
Segment 3C	Directional: Surface
Segment 4	Directional: Bottom
Segment 5	Directional Well Lines
Track Configuration	Oil/Gas Pipelines
Viaduct	Active
Embankment	Abandoned
Cut	Soils
County Boundary	Highly Erodible
Railroad	Hydric
Faults	Prime Farmland
	Farmland of Statewide Importance
	Prime Farmland if Drained

This Sheet only depicts Segment 2A; Segment 2B is also located in this same area and can be referenced on Sheet 30.

Abbreviated Pipeline Labels:
 CRD - Crude Oil; E/P - Ethane/Propane; EMT - Empty; GJD - Gasoline/Jet Fuel/Diesel; GR - Gasoline Regular; LPG - Liquefied Petroleum Gas; N - Nitrogen; NG - Natural Gas; NG-FWS - Natural Gas FWS; NGL - Natural Gas Liquids; PC - Propylene Chem; R-LPG - Raw LPG; RPP - Refined Petroleum Products; R-PRD - Refined Products; Y-NGL - Y-Grade NGL; YP - Y-Grade Products

Data Sources: Faults - UT Bureau of Economic Geology; Soil Data - USDA/NRCS SSURGO 2016; Mines - USGS 2003; Electric Transmission Lines - Platts 2013; Oil/Gas Wells, Pipelines - Texas Railroad Commission 2015; Roads, Railroads - TxDOT 2015; Utility Crossings - ARUP 2017; ESRI Street Map
Aerial Imagery: USDA NAIP 2014





**Dallas to Houston
High-Speed Rail Project
Mineral and Utility Resources
Segment 2A
Sheet 15 of 257**

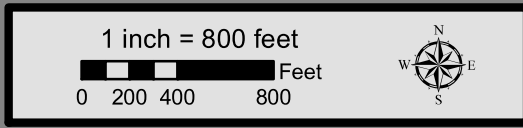
Legend

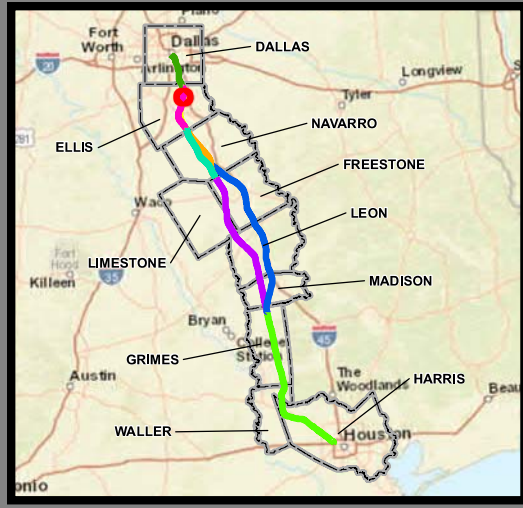
Limits of Disturbance	Utilities
Segment 1	Mine
Segment 2A	Utility Crossing
Segment 2B	Electric Transmission Line
Segment 3A	Oil/Gas Wells
Segment 3B	Vertical
Segment 3C	Directional: Surface
Segment 4	Directional: Bottom
Segment 5	Directional Well Lines
Track Configuration	Oil/Gas Pipelines
Viaduct	Active
Embankment	Abandoned
Cut	Soils
County Boundary	Highly Erodible
Railroad	Hydric
Faults	Prime Farmland
	Farmland of Statewide Importance
	Prime Farmland if Drained

This Sheet only depicts Segment 2A; Segment 2B is also located in this same area and can be referenced on Sheet 31.

Abbreviated Pipeline Labels:
 CRD - Crude Oil; E/P - Ethane/Propane; EMT - Empty; GJD - Gasoline/Jet Fuel/Diesel; GR - Gasoline Regular; LPG - Liquefied Petroleum Gas; N - Nitrogen; NG - Natural Gas; NG-FWS - Natural Gas FWS; NGL - Natural Gas Liquids; PC - Propylene Chem; R-LPG - Raw LPG; RPP - Refined Petroleum Products; R-PRD - Refined Products; Y-NGL - Y-Grade NGL; Y-P - Y-Grade Products

Data Sources: Faults - UT Bureau of Economic Geology; Soil Data - USDA/NRCS SSURGO 2016; Mines - USGS 2003; Electric Transmission Lines - Platts 2013; Oil/Gas Wells, Pipelines - Texas Railroad Commission 2015; Roads, Railroads - TxDOT 2015; Utility Crossings - ARUP 2017; ESRI Street Map
Aerial Imagery: USDA NAIP 2014





**Dallas to Houston
High-Speed Rail Project
Mineral and Utility Resources
Segment 2A
Sheet 16 of 257**

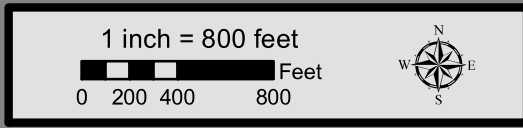
Legend

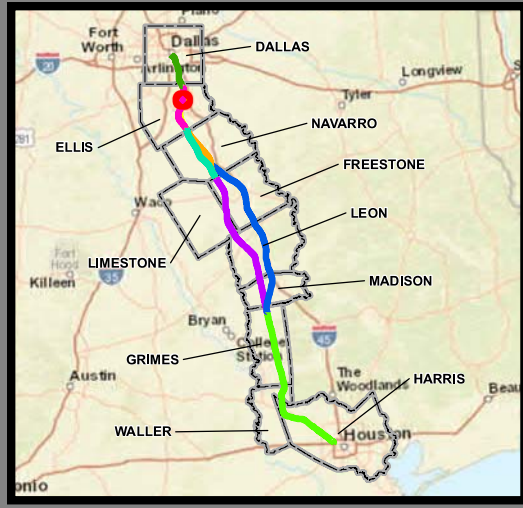
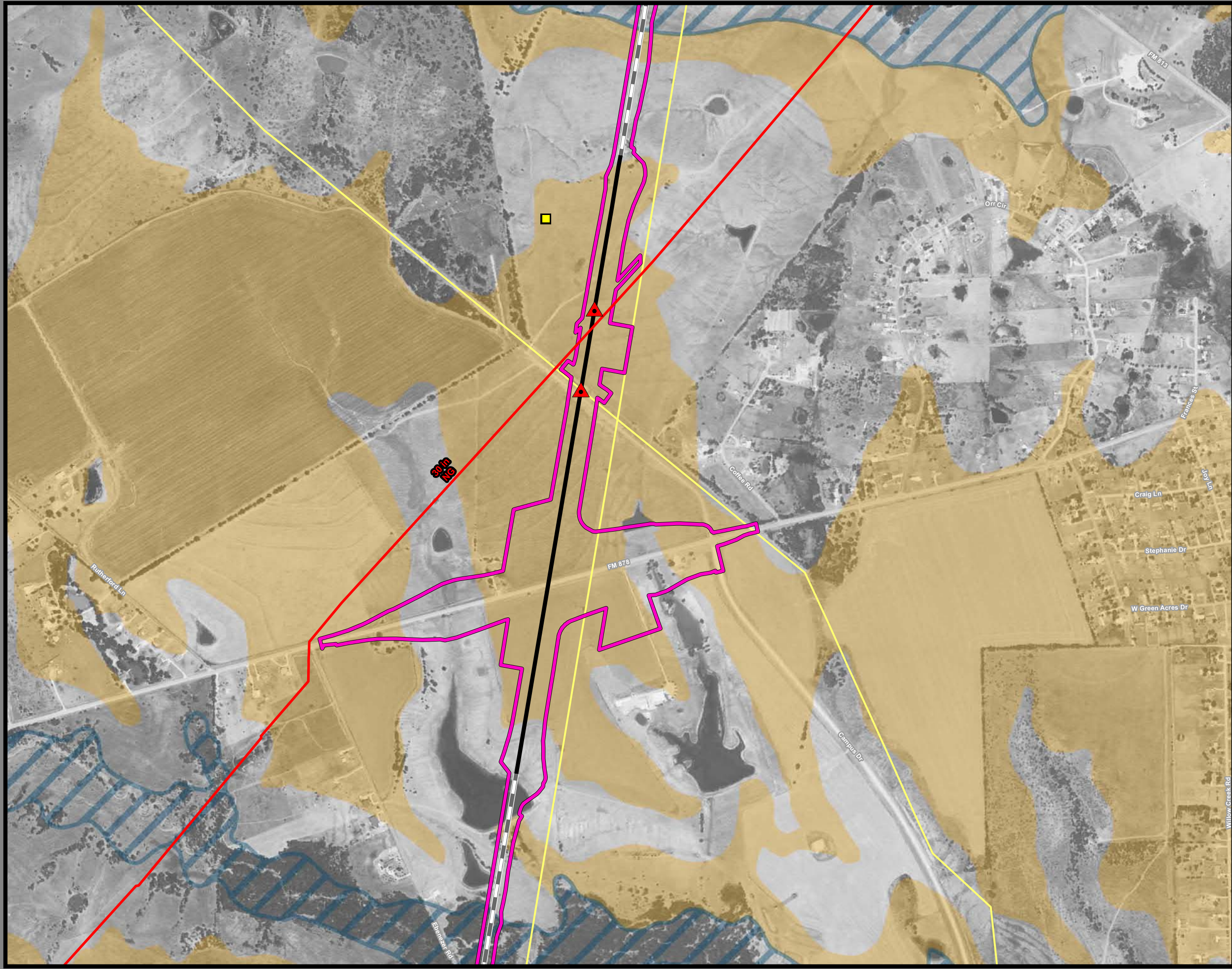
Limits of Disturbance	Utilities
Segment 1	Mine
Segment 2A	Utility Crossing
Segment 2B	Electric Transmission Line
Segment 3A	
Segment 3B	Oil/Gas Wells
Segment 3C	Vertical
Segment 4	Directional: Surface
Segment 5	Directional: Bottom
	Directional Well Lines
Track Configuration	Oil/Gas Pipelines
Viaduct	Active
Embankment	Abandoned
Cut	
County Boundary	Soils
Railroad	Highly Erodible
Faults	Hydric
	Prime Farmland
	Farmland of Statewide Importance
	Prime Farmland if Drained

This Sheet only depicts Segment 2A; Segment 2B is also located in this same area and can be referenced on Sheet 32.

Abbreviated Pipeline Labels:
 CRD - Crude Oil; E/P - Ethane/Propane; EMT - Empty; GJD - Gasoline/Jet Fuel/Diesel; GR - Gasoline Regular; LPG - Liquefied Petroleum Gas; N - Nitrogen; NG - Natural Gas; NG-FWS - Natural Gas FWS; NGL - Natural Gas Liquids; PC - Propylene Chem; R-LPG - Raw LPG; RPP - Refined Petroleum Products; R-PRD - Refined Products; Y-NGL - Y-Grade NGL; Y-P - Y-Grade Products

Data Sources: Faults - UT Bureau of Economic Geology; Soil Data - USDA/NRCS SSURGO 2016; Mines - USGS 2003; Electric Transmission Lines - Platts 2013; Oil/Gas Wells, Pipelines - Texas Railroad Commission 2015; Roads, Railroads - TxDOT 2015; Utility Crossings - ARUP 2017; ESRI Street Map
Aerial Imagery: USDA NAIP 2014





**Dallas to Houston
High-Speed Rail Project
Mineral and Utility Resources
Segment 2A
Sheet 17 of 257**

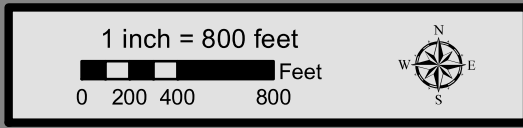
Legend

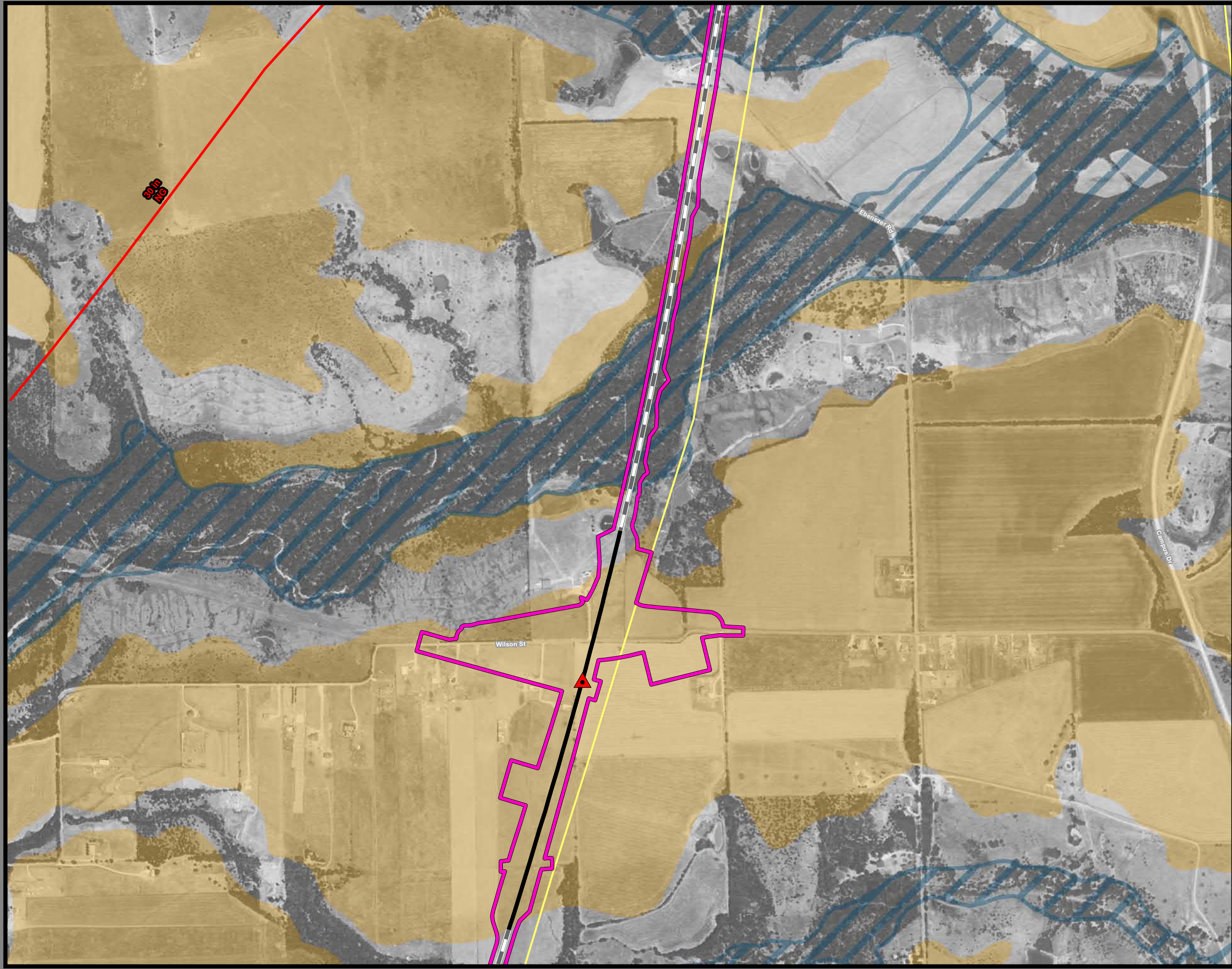
Limits of Disturbance	Utilities
Segment 1	Mine
Segment 2A	Utility Crossing
Segment 2B	Electric Transmission Line
Segment 3A	
Segment 3B	Oil/Gas Wells
Segment 3C	Vertical
Segment 4	Directional: Surface
Segment 5	Directional: Bottom
	Directional Well Lines
Track Configuration	Oil/Gas Pipelines
Viaduct	Active
Embankment	Abandoned
Cut	
County Boundary	Soils
Railroad	Highly Erodible
Faults	Hydric
	Prime Farmland
	Farmland of Statewide Importance
	Prime Farmland if Drained

This Sheet only depicts Segment 2A; Segment 2B is also located in this same area and can be referenced on Sheet 33.

Abbreviated Pipeline Labels:
 CRD - Crude Oil; E/P - Ethane/Propane; EMT - Empty; GJD - Gasoline/Jet Fuel/Diesel; GR - Gasoline Regular; LPG - Liquefied Petroleum Gas; N - Nitrogen; NG - Natural Gas; NG-FWS - Natural Gas FWS; NGL - Natural Gas Liquids; PC - Propylene Chem; R-LPG - Raw LPG; RPP - Refined Petroleum Products; R-PRD - Refined Products; Y-NGL - Y-Grade NGL; Y-P - Y-Grade Products

Data Sources: Faults - UT Bureau of Economic Geology; Soil Data - USDA/NRCS SSURGO 2016; Mines - USGS 2003; Electric Transmission Lines - Platts 2013; Oil/Gas Wells, Pipelines - Texas Railroad Commission 2015; Roads, Railroads - TxDOT 2015; Utility Crossings - ARUP 2017; ESRI Street Map
Aerial Imagery: USDA NAIP 2014





**Dallas to Houston
High-Speed Rail Project
Mineral and Utility Resources
Segment 2A
Sheet 18 of 257**

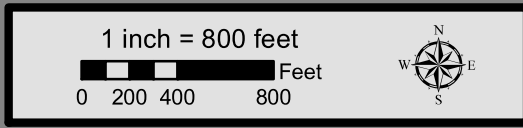
Legend

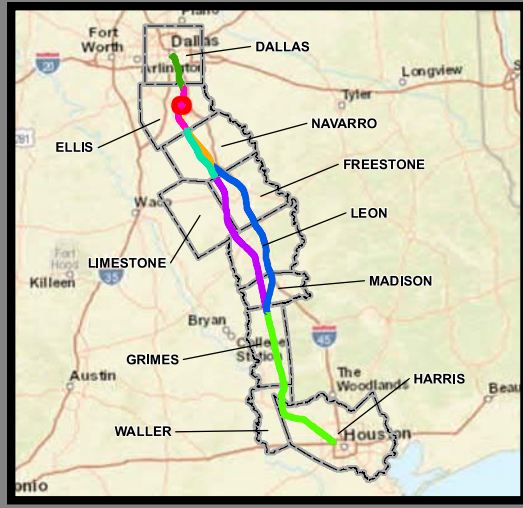
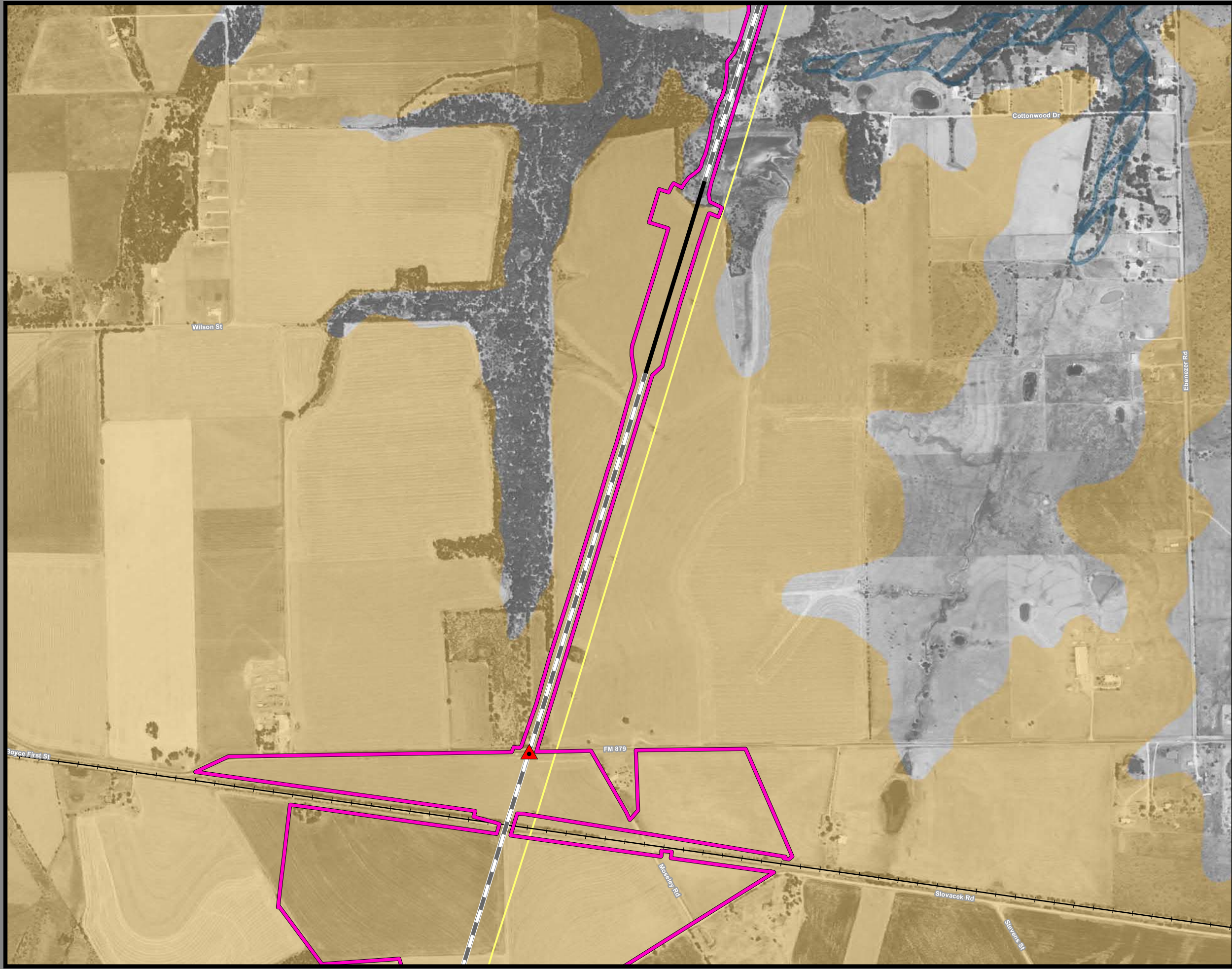
Limits of Disturbance	Utilities
Segment 1	Mine
Segment 2A	Utility Crossing
Segment 2B	Electric Transmission Line
Segment 3A	
Segment 3B	Oil/Gas Wells
Segment 3C	Vertical
Segment 4	Directional: Surface
Segment 5	Directional: Bottom
	Directional Well Lines
Track Configuration	Oil/Gas Pipelines
Viaduct	Active
Embankment	Abandoned
Cut	
County Boundary	Soils
Railroad	Highly Erodible
Faults	Hydric
	Prime Farmland
	Farmland of Statewide Importance
	Prime Farmland if Drained

This Sheet only depicts Segment 2A; Segment 2B is also located in this same area and can be referenced on Sheet 34.

Abbreviated Pipeline Labels:
 CRD - Crude Oil; E/P - Ethane/Propane; EMT - Empty; GJD - Gasoline/Jet Fuel/Diesel; GR - Gasoline Regular; LPG - Liquefied Petroleum Gas; N - Nitrogen; NG - Natural Gas; NG-FWS - Natural Gas FWS; NGL - Natural Gas Liquids; PC - Propylene Chem; R-LPG - Raw LPG; RPP - Refined Petroleum Products; R-PRD - Refined Products; Y-NGL - Y-Grade NGL; YP - Y-Grade Products

Data Sources: Faults - UT Bureau of Economic Geology; Soil Data - USDA/NRCS SSURGO 2016; Mines - USGS 2003; Electric Transmission Lines - Platts 2013; Oil/Gas Wells, Pipelines - Texas Railroad Commission 2015; Roads, Railroads - TxDOT 2015; Utility Crossings - ARUP 2017; ESRI Street Map
Aerial Imagery: USDA NAIP 2014





**Dallas to Houston
High-Speed Rail Project
Mineral and Utility Resources
Segment 2A
Sheet 19 of 257**

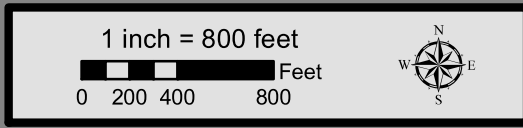
Legend

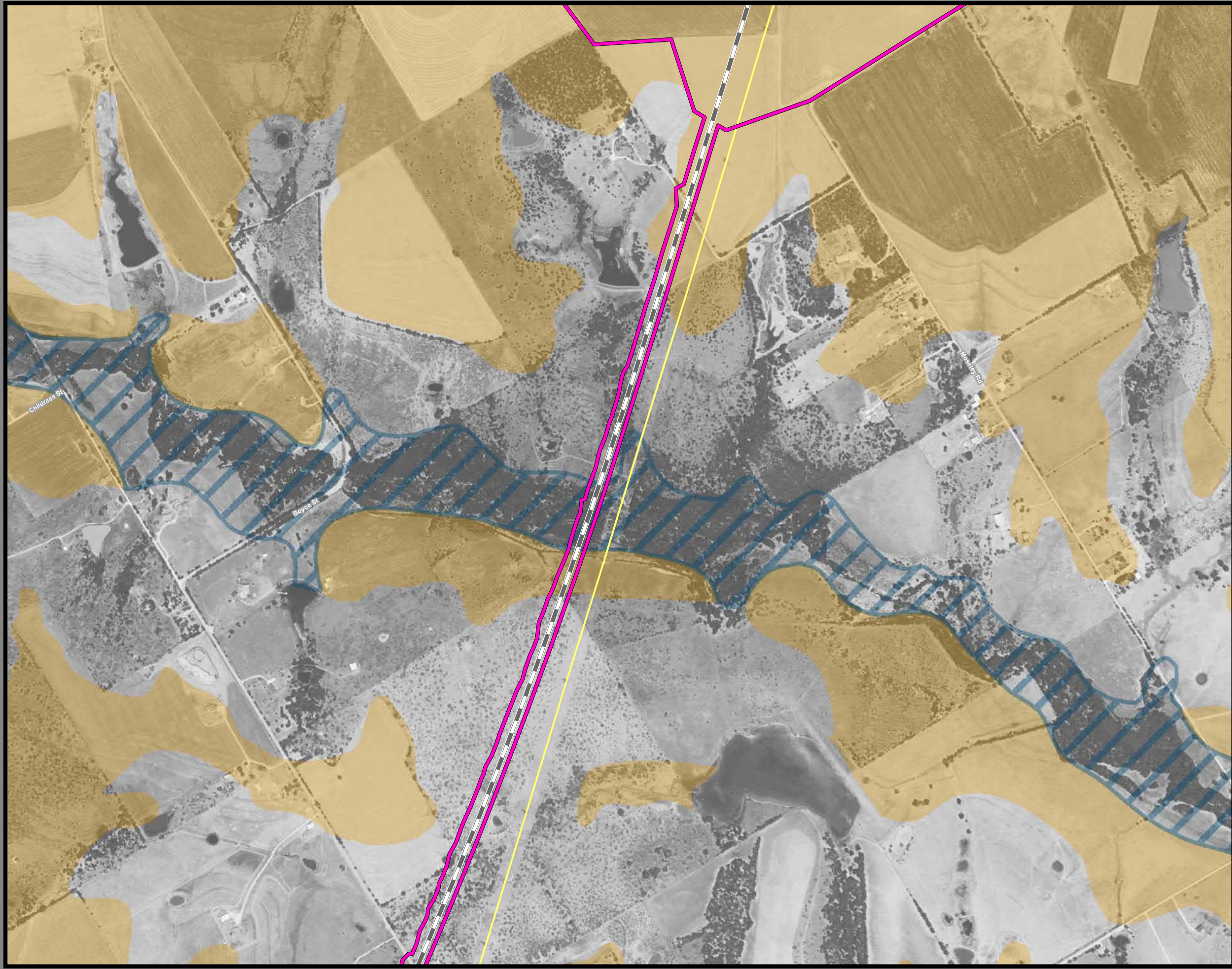
Limits of Disturbance	Utilities
Segment 1	Mine
Segment 2A	Utility Crossing
Segment 2B	Electric Transmission Line
Segment 3A	
Segment 3B	Oil/Gas Wells
Segment 3C	Vertical
Segment 4	Directional: Surface
Segment 5	Directional: Bottom
	Directional Well Lines
Track Configuration	Oil/Gas Pipelines
Viaduct	Active
Embankment	Abandoned
Cut	
County Boundary	Soils
Railroad	Highly Erodible
Faults	Hydric
	Prime Farmland
	Farmland of Statewide Importance
	Prime Farmland if Drained

This Sheet only depicts Segment 2A; Segment 2B is also located in this same area and can be referenced on Sheet 35.

Abbreviated Pipeline Labels:
 CRD - Crude Oil; E/P - Ethane/Propane; EMT - Empty; GJD - Gasoline/Jet Fuel/Diesel; GR - Gasoline Regular; LPG - Liquefied Petroleum Gas; N - Nitrogen; NG - Natural Gas; NG-FWS - Natural Gas FWS; NGL - Natural Gas Liquids; PC - Propylene Chem; R-LPG - Raw LPG; RPP - Refined Petroleum Products; R-PRD - Refined Products; Y-NGL - Y-Grade NGL; YP - Y-Grade Products

Data Sources: Faults - UT Bureau of Economic Geology; Soil Data - USDA/NRCS SSURGO 2016; Mines - USGS 2003; Electric Transmission Lines - Platts 2013; Oil/Gas Wells, Pipelines - Texas Railroad Commission 2015; Roads, Railroads - TxDOT 2015; Utility Crossings - ARUP 2017; ESRI Street Map
Aerial Imagery: USDA NAIP 2014





**Dallas to Houston
High-Speed Rail Project
Mineral and Utility Resources
Segment 2A
Sheet 20 of 257**

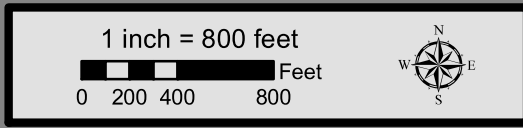
Legend

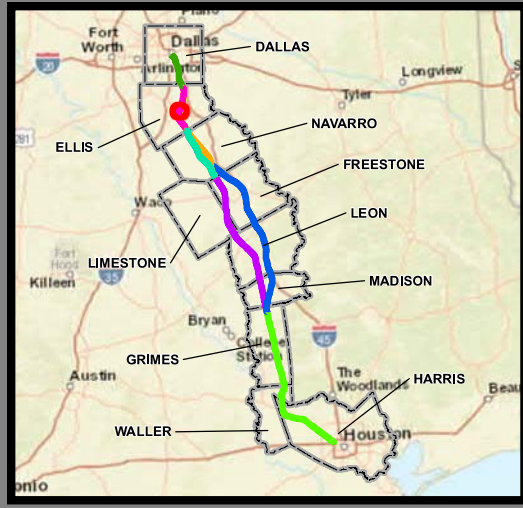
Limits of Disturbance	Utilities
Segment 1	Mine
Segment 2A	Utility Crossing
Segment 2B	Electric Transmission Line
Segment 3A	Oil/Gas Wells
Segment 3B	Vertical
Segment 3C	Directional: Surface
Segment 4	Directional: Bottom
Segment 5	Directional Well Lines
Track Configuration	Oil/Gas Pipelines
Viaduct	Active
Embankment	Abandoned
Cut	Soils
County Boundary	Highly Erodible
Railroad	Hydric
Faults	Prime Farmland
	Farmland of Statewide Importance
	Prime Farmland if Drained

This Sheet only depicts Segment 2A; Segment 2B is also located in this same area and can be referenced on Sheet 36.

Abbreviated Pipeline Labels:
 CRD - Crude Oil; E/P - Ethane/Propane; EMT - Empty; GJD - Gasoline/Jet Fuel/Diesel; GR - Gasoline Regular; LPG - Liquefied Petroleum Gas; N - Nitrogen; NG - Natural Gas; NG-FWS - Natural Gas FWS; NGL - Natural Gas Liquids; PC - Propylene Chem; R-LPG - Raw LPG; RPP - Refined Petroleum Products; R-PRD - Refined Products; Y-NGL - Y-Grade NGL; Y-P - Y-Grade Products

Data Sources: Faults - UT Bureau of Economic Geology; Soil Data - USDA/NRCS SSURGO 2016; Mines - USGS 2003; Electric Transmission Lines - Platts 2013; Oil/Gas Wells, Pipelines - Texas Railroad Commission 2015; Roads, Railroads - TxDOT 2015; Utility Crossings - ARUP 2017; ESRI Street Map
Aerial Imagery: USDA NAIP 2014





**Dallas to Houston
High-Speed Rail Project
Mineral and Utility Resources
Segment 2A
Sheet 21 of 257**

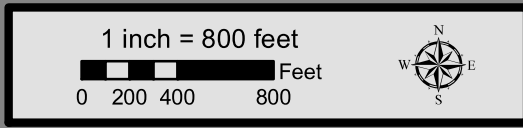
Legend

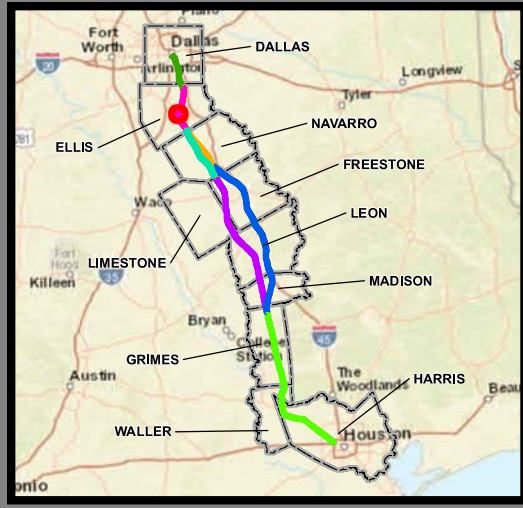
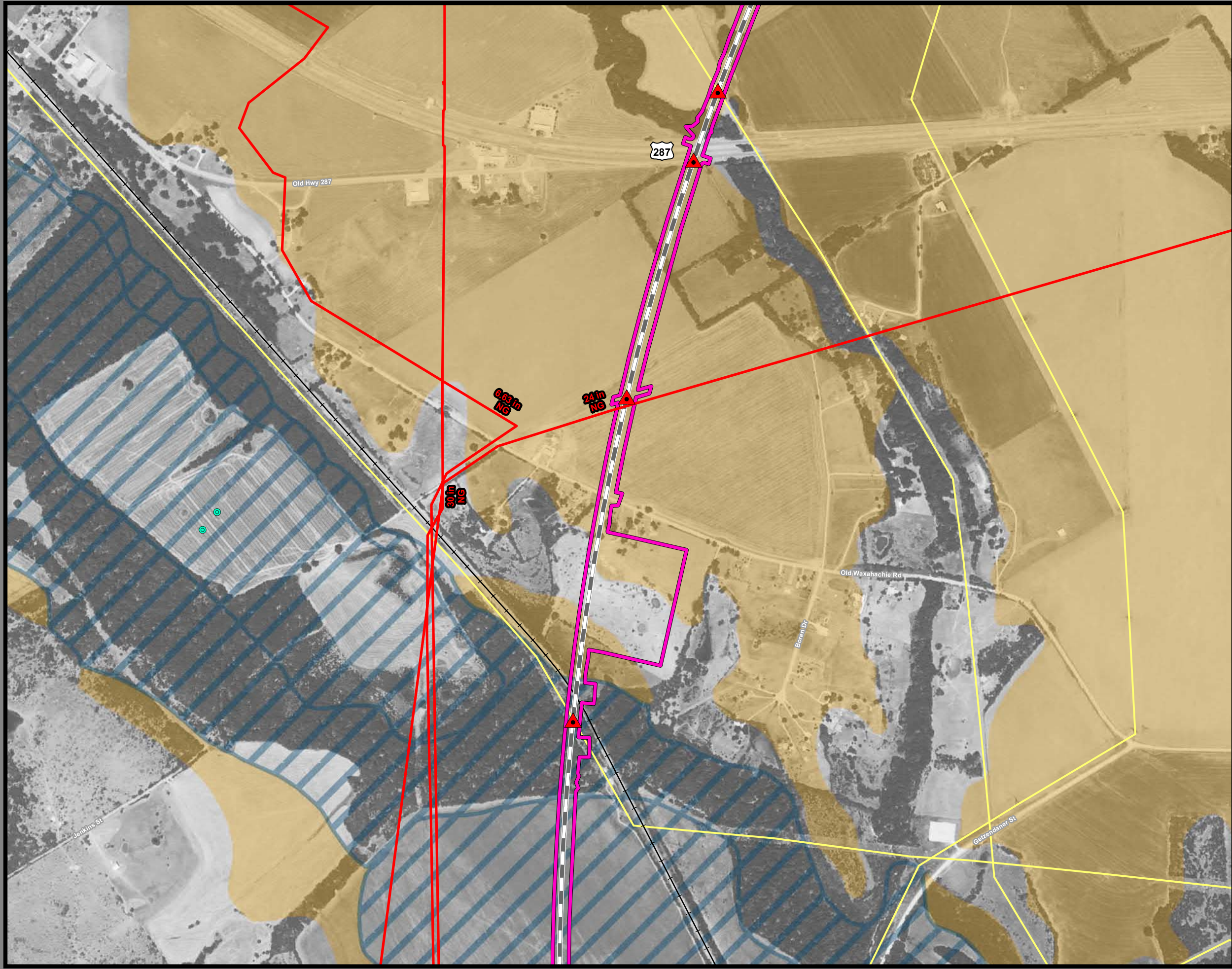
Limits of Disturbance	Utilities
Segment 1	Mine
Segment 2A	Utility Crossing
Segment 2B	Electric Transmission Line
Segment 3A	
Segment 3B	Oil/Gas Wells
Segment 3C	Vertical
Segment 4	Directional: Surface
Segment 5	Directional: Bottom
	Directional Well Lines
Track Configuration	Oil/Gas Pipelines
Viaduct	Active
Embankment	Abandoned
Cut	
County Boundary	Soils
Railroad	Highly Erodible
Faults	Hydric
	Prime Farmland
	Farmland of Statewide Importance
	Prime Farmland if Drained

This Sheet only depicts Segment 2A; Segment 2B is also located in this same area and can be referenced on Sheet 37.

Abbreviated Pipeline Labels:
 CRD - Crude Oil; E/P - Ethane/Propane; EMT - Empty; GJD - Gasoline/Jet Fuel/Diesel; GR - Gasoline Regular; LPG - Liquefied Petroleum Gas; N - Nitrogen; NG - Natural Gas; NG-FWS - Natural Gas FWS; NGL - Natural Gas Liquids; PC - Propylene Chem; R-LPG - Raw LPG; RPP - Refined Petroleum Products; R-PRD - Refined Products; Y-NGL - Y-Grade NGL; Y-P - Y-Grade Products

Data Sources: Faults - UT Bureau of Economic Geology; Soil Data - USDA/NRCS SSURGO 2016; Mines - USGS 2003; Electric Transmission Lines - Platts 2013; Oil/Gas Wells, Pipelines - Texas Railroad Commission 2015; Roads, Railroads - TxDOT 2015; Utility Crossings - ARUP 2017; ESRI Street Map
Aerial Imagery: USDA NAIP 2014





**Dallas to Houston
High-Speed Rail Project
Mineral and Utility Resources
Segment 2A
Sheet 22 of 257**

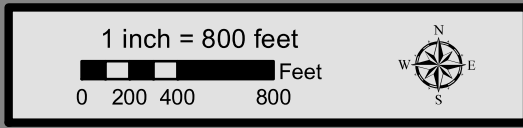
Legend

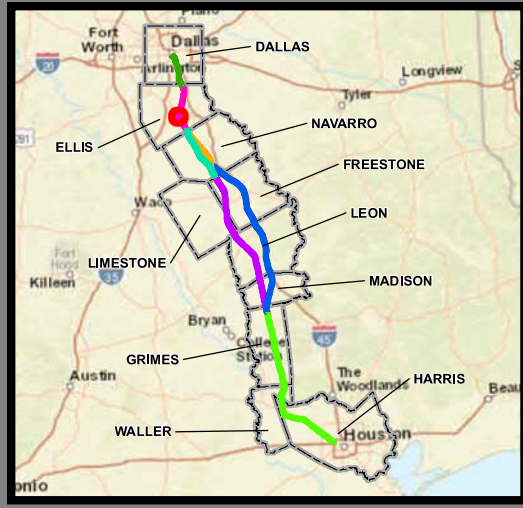
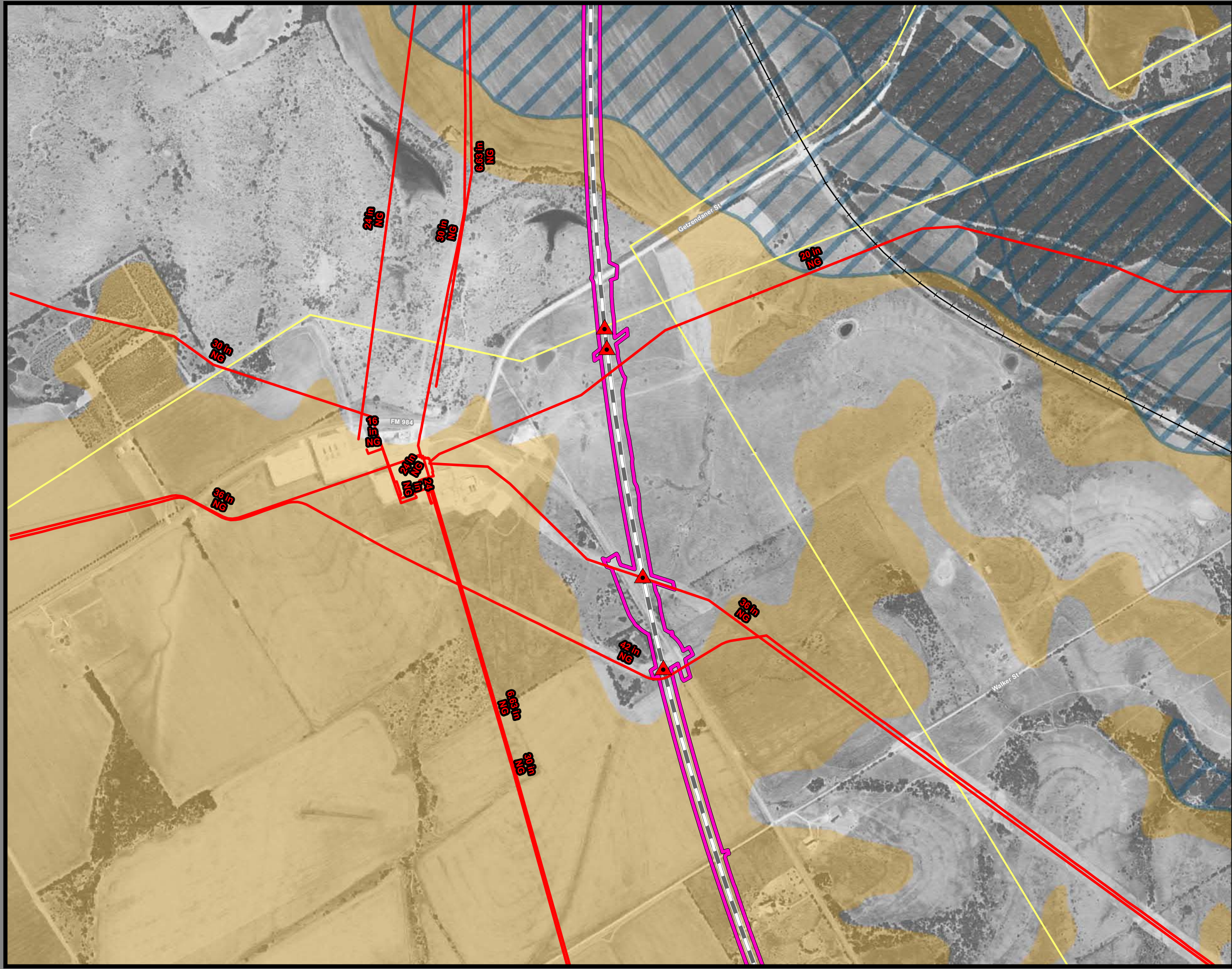
Limits of Disturbance	Utilities
Segment 1	Mine
Segment 2A	Utility Crossing
Segment 2B	Electric Transmission Line
Segment 3A	
Segment 3B	Oil/Gas Wells
Segment 3C	Vertical
Segment 4	Directional: Surface
Segment 5	Directional: Bottom
	Directional Well Lines
Track Configuration	Oil/Gas Pipelines
Viaduct	Active
Embankment	Abandoned
Cut	
County Boundary	Soils
Railroad	Highly Erodible
Faults	Hydric
	Prime Farmland
	Farmland of Statewide Importance
	Prime Farmland if Drained

This Sheet only depicts Segment 2A; Segment 2B is also located in this same area and can be referenced on Sheet 38.

Abbreviated Pipeline Labels:
 CRD - Crude Oil; E/P - Ethane/Propane; EMT - Empty; GJD - Gasoline/Jet Fuel/Diesel; GR - Gasoline Regular; LPG - Liquefied Petroleum Gas; N - Nitrogen; NG - Natural Gas; NG-FWS - Natural Gas FWS; NGL - Natural Gas Liquids; PC - Propylene Chem; R-LPG - Raw LPG; RPP - Refined Petroleum Products; R-PRD - Refined Products; Y-NGL - Y-Grade NGL; YP - Y-Grade Products

Data Sources: Faults - UT Bureau of Economic Geology; Soil Data - USDA/NRCS SSURGO 2016; Mines - USGS 2003; Electric Transmission Lines - Platts 2013; Oil/Gas Wells, Pipelines - Texas Railroad Commission 2015; Roads, Railroads - TxDOT 2015; Utility Crossings - ARUP 2017; ESRI Street Map
Aerial Imagery: USDA NAIP 2014





**Dallas to Houston
High-Speed Rail Project
Mineral and Utility Resources
Segment 2A
Sheet 23 of 257**

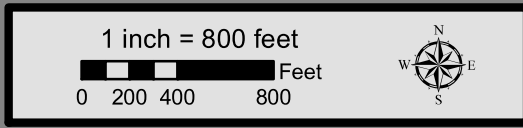
Legend

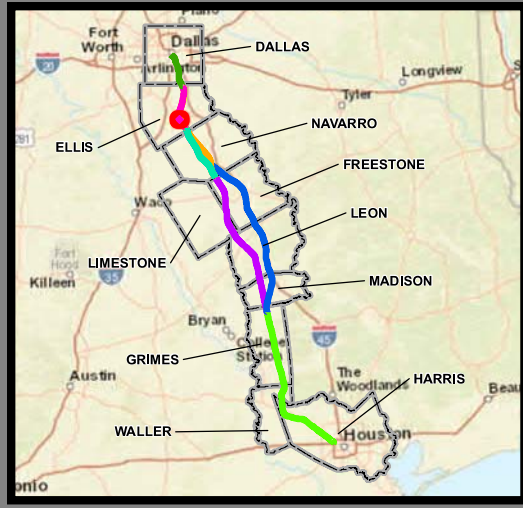
Limits of Disturbance	Utilities
Segment 1	Mine
Segment 2A	Utility Crossing
Segment 2B	Electric Transmission Line
Segment 3A	Oil/Gas Wells
Segment 3B	Vertical
Segment 3C	Directional: Surface
Segment 4	Directional: Bottom
Segment 5	Directional Well Lines
Track Configuration	Oil/Gas Pipelines
Viaduct	Active
Embankment	Abandoned
Cut	Soils
County Boundary	Highly Erodible
Railroad	Hydric
Faults	Prime Farmland
	Farmland of Statewide Importance
	Prime Farmland if Drained

This Sheet only depicts Segment 2A; Segment 2B is also located in this same area and can be referenced on Sheet 39.

Abbreviated Pipeline Labels:
 CRD - Crude Oil; E/P - Ethane/Propane; EMT - Empty; GJD - Gasoline/Jet Fuel/Diesel; GR - Gasoline Regular; LPG - Liquefied Petroleum Gas; N - Nitrogen; NG - Natural Gas; NG-FWS - Natural Gas FWS; NGL - Natural Gas Liquids; PC - Propylene Chem; R-LPG - Raw LPG; RPP - Refined Petroleum Products; R-PRD - Refined Products; Y-NGL - Y-Grade NGL; YP - Y-Grade Products

Data Sources: Faults - UT Bureau of Economic Geology; Soil Data - USDA/NRCS SSURGO 2016; Mines - USGS 2003; Electric Transmission Lines - Platts 2013; Oil/Gas Wells, Pipelines - Texas Railroad Commission 2015; Roads, Railroads - TxDOT 2015; Utility Crossings - ARUP 2017; ESRI Street Map
Aerial Imagery: USDA NAIP 2014





**Dallas to Houston
High-Speed Rail Project
Mineral and Utility Resources
Segment 2A
Sheet 24 of 257**

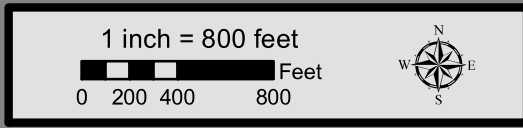
Legend

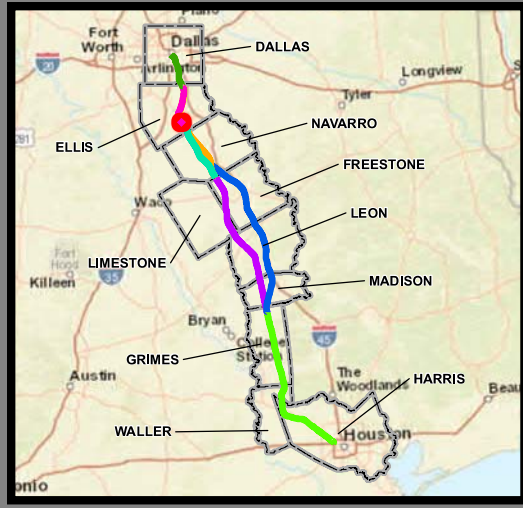
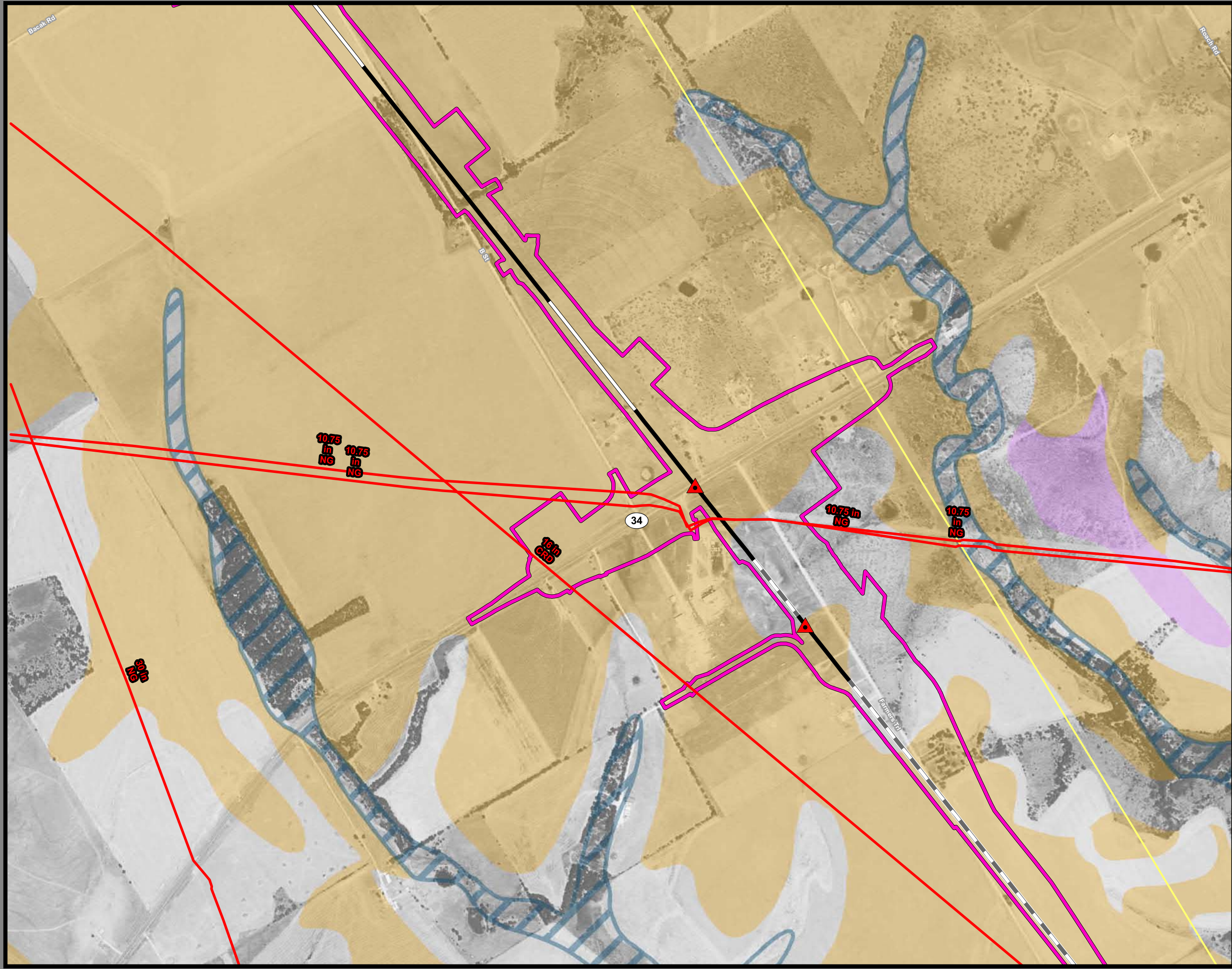
Limits of Disturbance	Utilities
Segment 1	Mine
Segment 2A	Utility Crossing
Segment 2B	Electric Transmission Line
Segment 3A	
Segment 3B	Oil/Gas Wells
Segment 3C	Vertical
Segment 4	Directional: Surface
Segment 5	Directional: Bottom
	Directional Well Lines
Track Configuration	Oil/Gas Pipelines
Viaduct	Active
Embankment	Abandoned
Cut	
County Boundary	Soils
Railroad	Highly Erodible
Faults	Hydric
	Prime Farmland
	Farmland of Statewide Importance
	Prime Farmland if Drained

This Sheet only depicts Segment 2A; Segment 2B is also located in this same area and can be referenced on Sheet 40.

Abbreviated Pipeline Labels:
 CRD - Crude Oil; E/P - Ethane/Propane; EMT - Empty; GJD - Gasoline/Jet Fuel/Diesel; GR - Gasoline Regular; LPG - Liquefied Petroleum Gas; N - Nitrogen; NG - Natural Gas; NG-FWS - Natural Gas FWS; NGL - Natural Gas Liquids; PC - Propylene Chem; R-LPG - Raw LPG; RPP - Refined Petroleum Products; R-PRD - Refined Products; Y-NGL - Y-Grade NGL; Y-P - Y-Grade Products

Data Sources: Faults - UT Bureau of Economic Geology; Soil Data - USDA/NRCS SSURGO 2016; Mines - USGS 2003; Electric Transmission Lines - Platts 2013; Oil/Gas Wells, Pipelines - Texas Railroad Commission 2015; Roads, Railroads - TxDOT 2015; Utility Crossings - ARUP 2017; ESRI Street Map
Aerial Imagery: USDA NAIP 2014





**Dallas to Houston
High-Speed Rail Project
Mineral and Utility Resources
Segment 2A
Sheet 25 of 257**

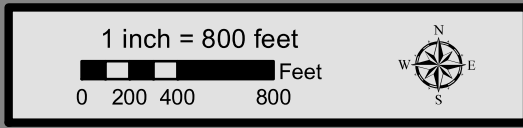
Legend

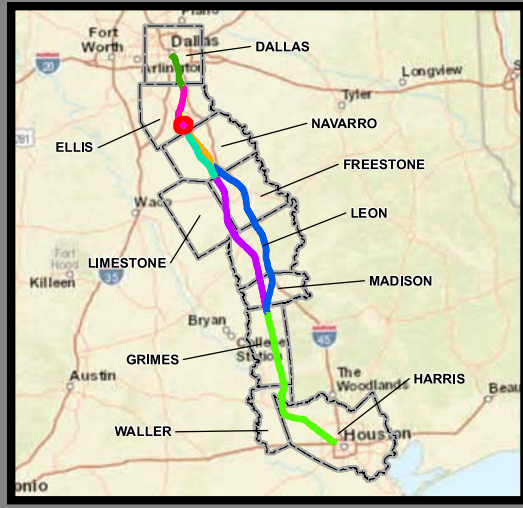
Limits of Disturbance	Utilities
Segment 1	Mine
Segment 2A	Utility Crossing
Segment 2B	Electric Transmission Line
Segment 3A	
Segment 3B	Oil/Gas Wells
Segment 3C	Vertical
Segment 4	Directional: Surface
Segment 5	Directional: Bottom
	Directional Well Lines
Track Configuration	Oil/Gas Pipelines
Viaduct	Active
Embankment	Abandoned
Cut	
County Boundary	Soils
Railroad	Highly Erodible
Faults	Hydric
	Prime Farmland
	Farmland of Statewide Importance
	Prime Farmland if Drained

This Sheet only depicts Segment 2A; Segment 2B is also located in this same area and can be referenced on Sheet 41.

Abbreviated Pipeline Labels:
 CRD - Crude Oil; E/P - Ethane/Propane; EMT - Empty; GJD - Gasoline/Jet Fuel/Diesel; GR - Gasoline Regular; LPG - Liquefied Petroleum Gas; N - Nitrogen; NG - Natural Gas; NG-FWS - Natural Gas FWS; NGL - Natural Gas Liquids; PC - Propylene Chem; R-LPG - Raw LPG; RPP - Refined Petroleum Products; R-PRD - Refined Products; Y-NGL - Y-Grade NGL; YP - Y-Grade Products

Data Sources: Faults - UT Bureau of Economic Geology; Soil Data - USDA/NRCS SSURGO 2016; Mines - USGS 2003; Electric Transmission Lines - Platts 2013; Oil/Gas Wells, Pipelines - Texas Railroad Commission 2015; Roads, Railroads - TxDOT 2015; Utility Crossings - ARUP 2017; ESRI Street Map
Aerial Imagery: USDA NAIP 2014





**Dallas to Houston
High-Speed Rail Project
Mineral and Utility Resources
Segment 2A
Sheet 26 of 257**

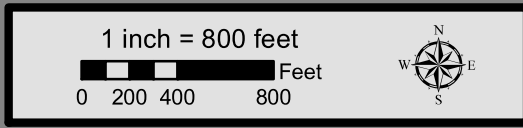
Legend

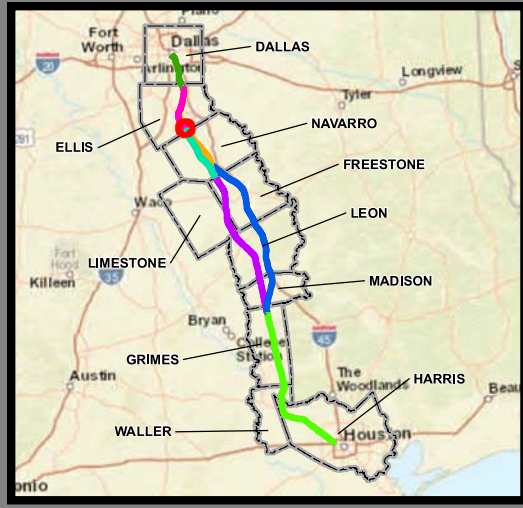
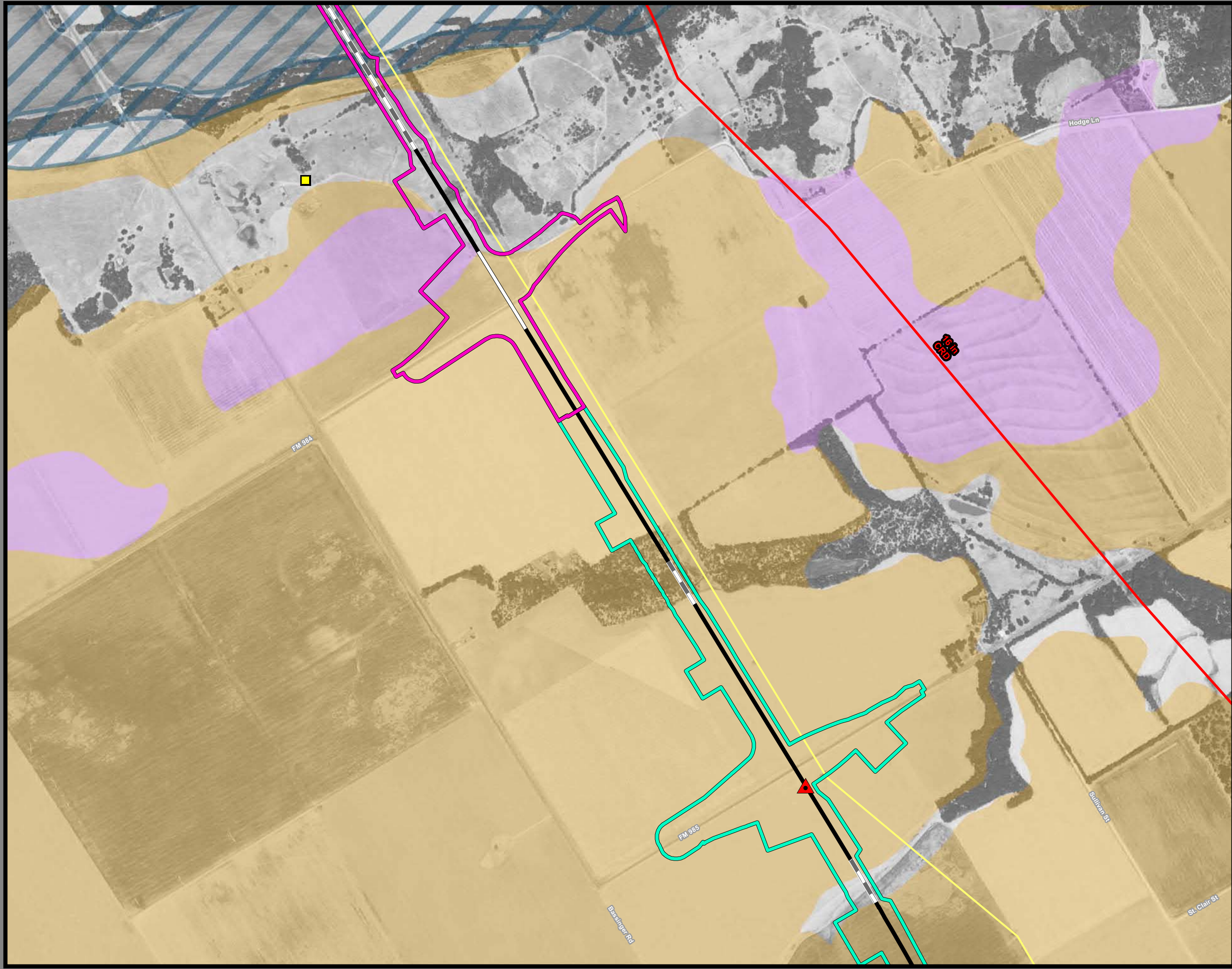
Limits of Disturbance	Utilities
Segment 1	Mine
Segment 2A	Utility Crossing
Segment 2B	Electric Transmission Line
Segment 3A	
Segment 3B	Oil/Gas Wells
Segment 3C	Vertical
Segment 4	Directional: Surface
Segment 5	Directional: Bottom
	Directional Well Lines
Track Configuration	Oil/Gas Pipelines
Viaduct	Active
Embankment	Abandoned
Cut	
County Boundary	Soils
Railroad	Highly Erodible
Faults	Hydric
	Prime Farmland
	Farmland of Statewide Importance
	Prime Farmland if Drained

This Sheet only depicts Segment 2A; Segment 2B is also located in this same area and can be referenced on Sheet 42.

Abbreviated Pipeline Labels:
 CRD - Crude Oil; E/P - Ethane/Propane; EMT - Empty; GJD - Gasoline/Jet Fuel/Diesel; GR - Gasoline Regular; LPG - Liquefied Petroleum Gas; N - Nitrogen; NG - Natural Gas; NG-FWS - Natural Gas FWS; NGL - Natural Gas Liquids; PC - Propylene Chem; R-LPG - Raw LPG; RPP - Refined Petroleum Products; R-PRD - Refined Products; Y-NGL - Y-Grade NGL; Y-P - Y-Grade Products

Data Sources: Faults - UT Bureau of Economic Geology; Soil Data - USDA/NRCS SSURGO 2016; Mines - USGS 2003; Electric Transmission Lines - Platts 2013; Oil/Gas Wells, Pipelines - Texas Railroad Commission 2015; Roads, Railroads - TxDOT 2015; Utility Crossings - ARUP 2017; ESRI Street Map
Aerial Imagery: USDA NAIP 2014





**Dallas to Houston
High-Speed Rail Project
Mineral and Utility Resources
Segment 2A, 3A
Sheet 27 of 257**

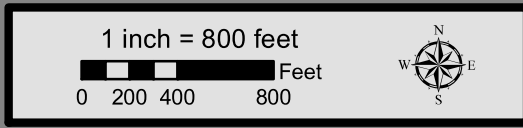
Legend

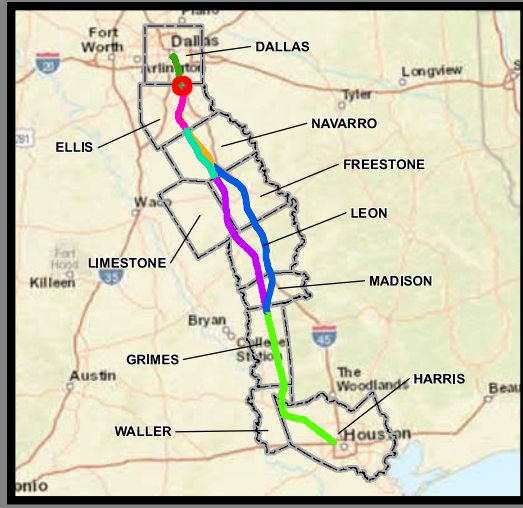
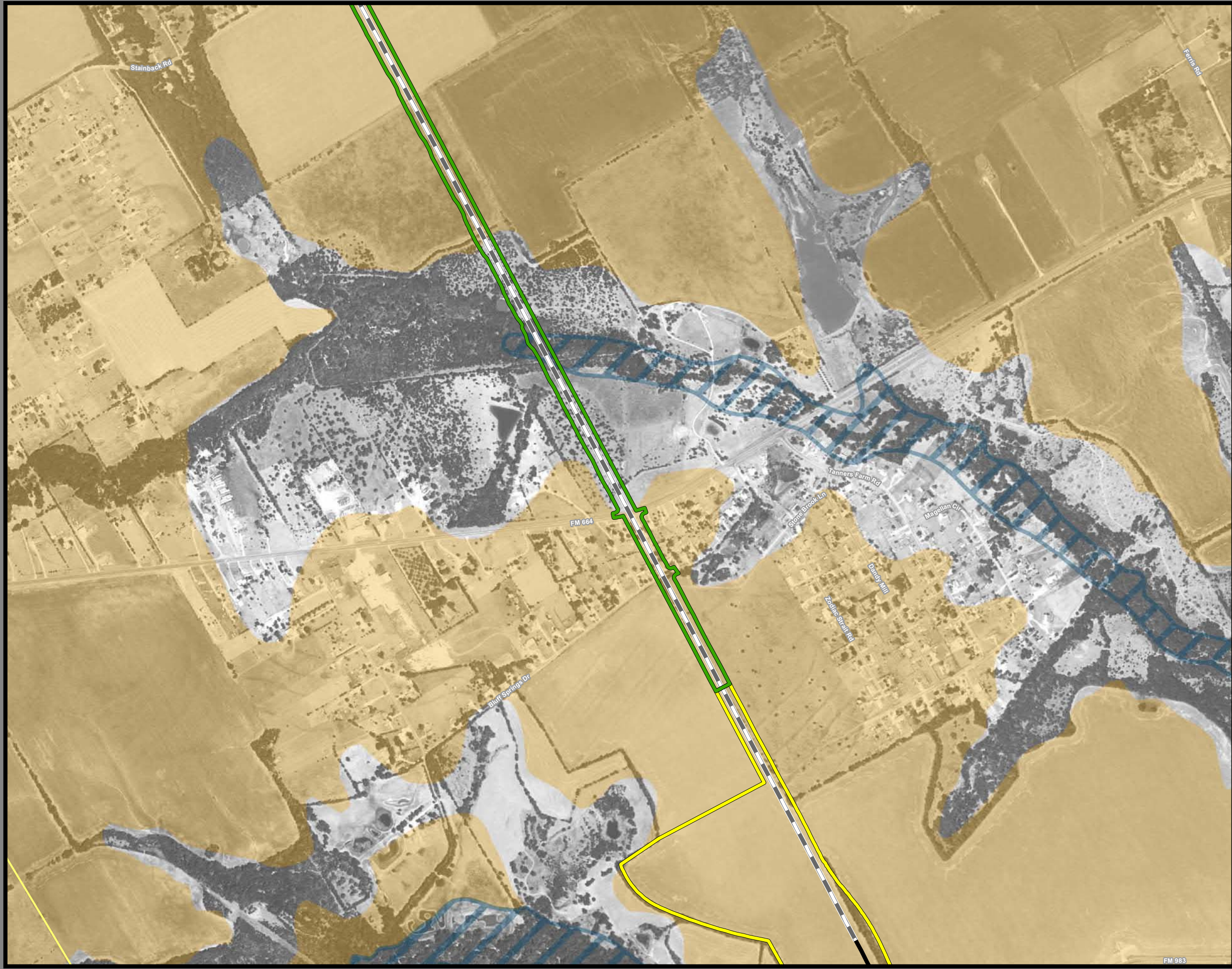
Limits of Disturbance	Utilities
Segment 1	Mine
Segment 2A	Utility Crossing
Segment 2B	Electric Transmission Line
Segment 3A	
Segment 3B	Oil/Gas Wells
Segment 3C	Vertical
Segment 4	Directional: Surface
Segment 5	Directional: Bottom
	Directional Well Lines
Track Configuration	Oil/Gas Pipelines
Viaduct	Active
Embankment	Abandoned
Cut	
County Boundary	Soils
Railroad	Highly Erodible
Faults	Hydric
	Prime Farmland
	Farmland of Statewide Importance
	Prime Farmland if Drained

This Sheet only depicts Segments 2A & 3A; Segment 2B, 3B & 3C are also located in this same area and can be referenced on Sheets 43, 62 & 81.

Abbreviated Pipeline Labels:
 CRD - Crude Oil; E/P - Ethane/Propane; EMT - Empty; GJD - Gasoline/Jet Fuel/Diesel; GR - Gasoline Regular; LPG - Liquefied Petroleum Gas; N - Nitrogen; NG - Natural Gas; NG-FWS - Natural Gas FWS; NGL - Natural Gas Liquids; PC - Propylene Chem; R-LPG - Raw LPG; RPP - Refined Petroleum Products; R-PRD - Refined Products; Y-NGL - Y-Grade NGL; Y-P - Y-Grade Products

Data Sources: Faults - UT Bureau of Economic Geology; Soil Data - USDA/NRCS SSURGO 2016; Mines - USGS 2003; Electric Transmission Lines - Platts 2013; Oil/Gas Wells, Pipelines - Texas Railroad Commission 2015; Roads, Railroads - TxDOT 2015; Utility Crossings - ARUP 2017; ESRI Street Map
Aerial Imagery: USDA NAIP 2014





**Dallas to Houston
High-Speed Rail Project
Mineral and Utility Resources
Segment 2B
Sheet 28 of 257**

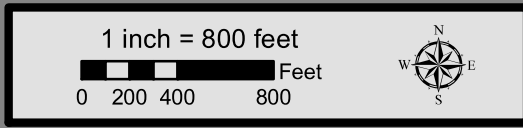
Legend

Limits of Disturbance	Utilities
Segment 1	Mine
Segment 2A	Utility Crossing
Segment 2B	Electric Transmission Line
Segment 3A	Oil/Gas Wells
Segment 3B	Vertical
Segment 3C	Directional: Surface
Segment 4	Directional: Bottom
Segment 5	Directional Well Lines
Track Configuration	Oil/Gas Pipelines
Viaduct	Active
Embankment	Abandoned
Cut	Soils
County Boundary	Highly Erodible
Railroad	Hydric
Faults	Prime Farmland
	Farmland of Statewide Importance
	Prime Farmland if Drained

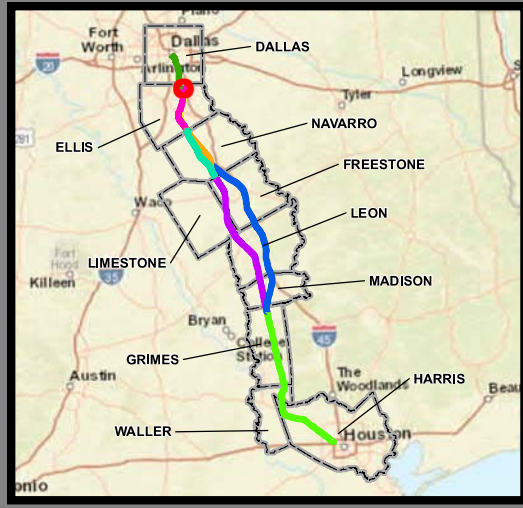
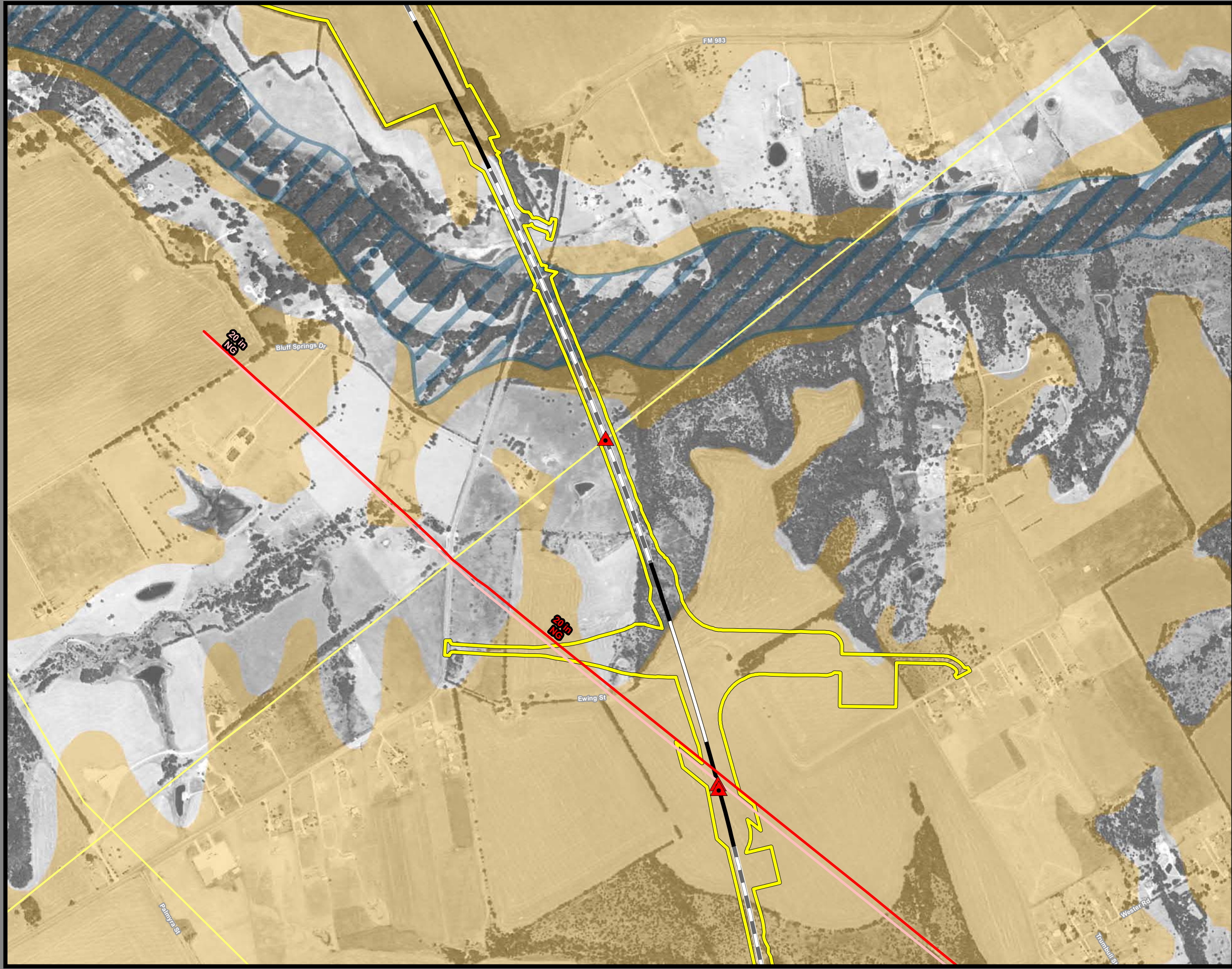
This Sheet only depicts Segment 2B; Segment 2A is also located in this same area and can be referenced on Sheet 12.

Abbreviated Pipeline Labels:
 CRD - Crude Oil; E/P - Ethane/Propane; EMT - Empty; GJD - Gasoline/Jet Fuel/Diesel; GR - Gasoline Regular; LPG - Liquefied Petroleum Gas; N - Nitrogen; NG - Natural Gas; NG-FWS - Natural Gas FWS; NGL - Natural Gas Liquids; PC - Propylene Chem; R-LPG - Raw LPG; RPP - Refined Petroleum Products; R-PRD - Refined Products; Y-NGL - Y-Grade NGL; Y-P - Y-Grade Products

Data Sources: Faults - UT Bureau of Economic Geology; Soil Data - USDA/NRCS SSURGO 2016; Mines - USGS 2003; Electric Transmission Lines - Platts 2013; Oil/Gas Wells, Pipelines - Texas Railroad Commission 2015; Roads, Railroads - TxDOT 2015; Utility Crossings - ARUP 2017; ESRI Street Map
Aerial Imagery: USDA NAIP 2014



FM 983



**Dallas to Houston
High-Speed Rail Project
Mineral and Utility Resources
Segment 2B
Sheet 29 of 257**

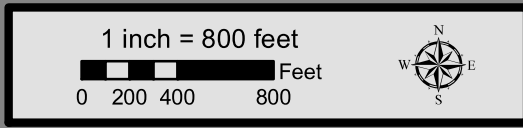
Legend

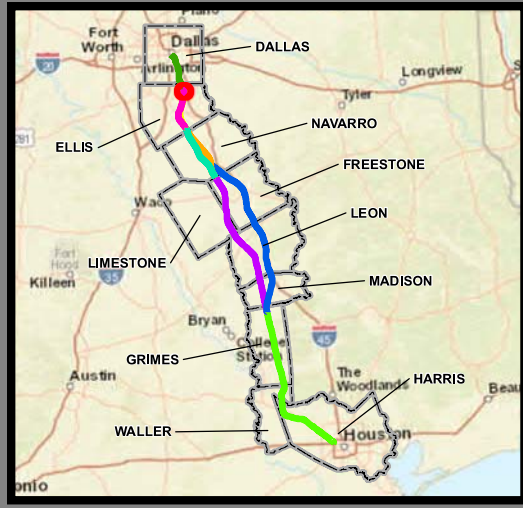
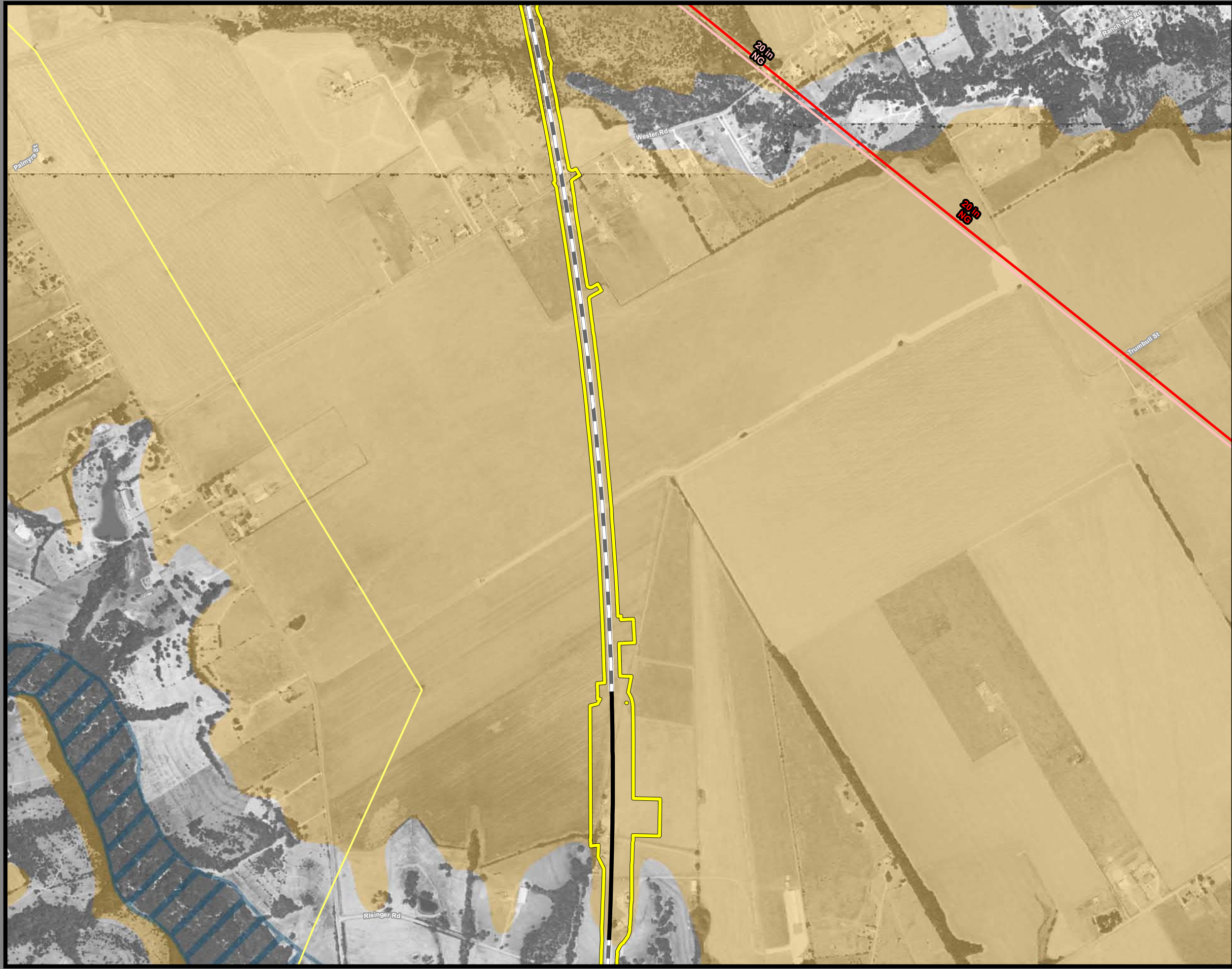
Limits of Disturbance	Utilities
Segment 1	Mine
Segment 2A	Utility Crossing
Segment 2B	Electric Transmission Line
Segment 3A	
Segment 3B	Oil/Gas Wells
Segment 3C	Vertical
Segment 4	Directional: Surface
Segment 5	Directional: Bottom
	Directional Well Lines
Track Configuration	Oil/Gas Pipelines
Viaduct	Active
Embankment	Abandoned
Cut	
County Boundary	Soils
Railroad	Highly Erodible
Faults	Hydric
	Prime Farmland
	Farmland of Statewide Importance
	Prime Farmland if Drained

This Sheet only depicts Segment 2B; Segment 2A is also located in this same area and can be referenced on Sheet 13.

Abbreviated Pipeline Labels:
 CRD - Crude Oil; E/P - Ethane/Propane; EMT - Empty; GJD - Gasoline/Jet Fuel/Diesel; GR - Gasoline Regular; LPG - Liquefied Petroleum Gas; N - Nitrogen; NG - Natural Gas; NG-FWS - Natural Gas FWS; NGL - Natural Gas Liquids; PC - Propylene Chem; R-LPG - Raw LPG; RPP - Refined Petroleum Products; R-PRD - Refined Products; Y-NGL - Y-Grade NGL; YP - Y-Grade Products

Data Sources: Faults - UT Bureau of Economic Geology; Soil Data - USDA/NRCS SSURGO 2016; Mines - USGS 2003; Electric Transmission Lines - Platts 2013; Oil/Gas Wells, Pipelines - Texas Railroad Commission 2015; Roads, Railroads - TxDOT 2015; Utility Crossings - ARUP 2017; ESRI Street Map
Aerial Imagery: USDA NAIP 2014





**Dallas to Houston
High-Speed Rail Project
Mineral and Utility Resources
Segment 2B
Sheet 30 of 257**

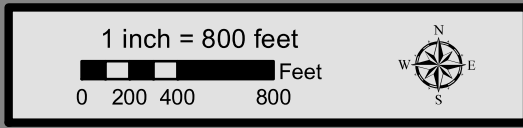
Legend

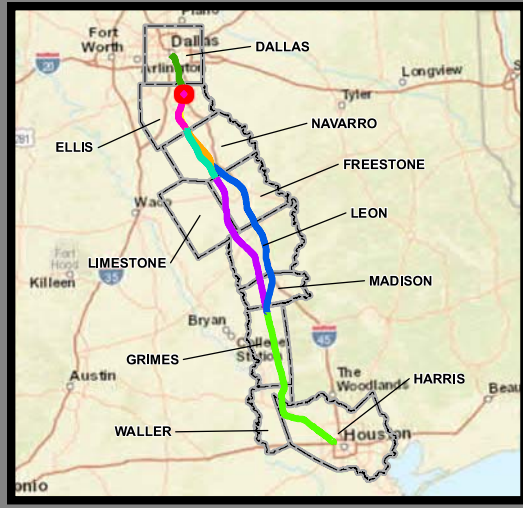
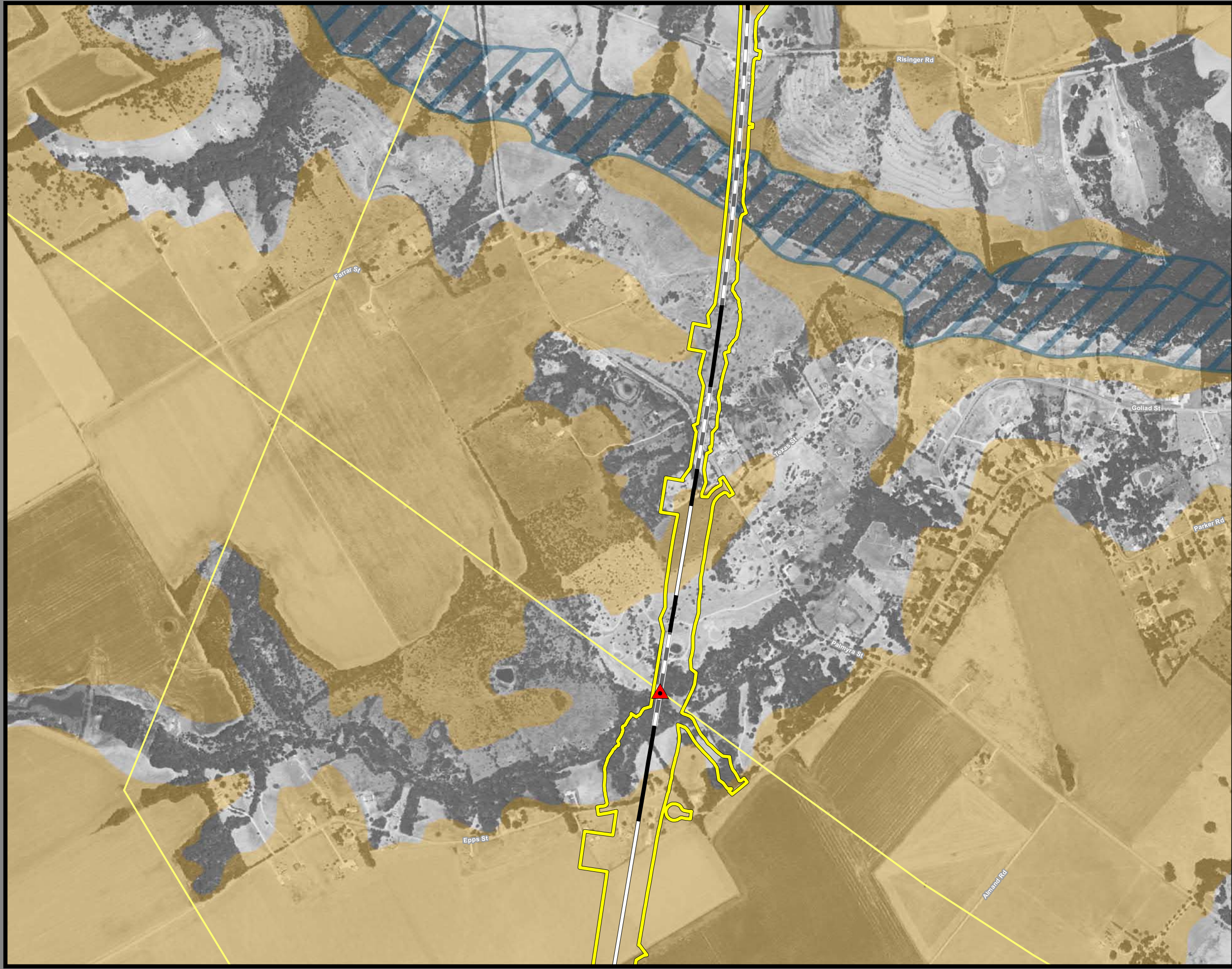
Limits of Disturbance	Utilities
Segment 1	Mine
Segment 2A	Utility Crossing
Segment 2B	Electric Transmission Line
Segment 3A	
Segment 3B	Oil/Gas Wells
Segment 3C	Vertical
Segment 4	Directional: Surface
Segment 5	Directional: Bottom
	Directional Well Lines
Track Configuration	Oil/Gas Pipelines
Viaduct	Active
Embankment	Abandoned
Cut	
County Boundary	Soils
Railroad	Highly Erodible
Faults	Hydric
	Prime Farmland
	Farmland of Statewide Importance
	Prime Farmland if Drained

This Sheet only depicts Segment 2B; Segment 2A is also located in this same area and can be referenced on Sheet 14.

Abbreviated Pipeline Labels:
 CRD - Crude Oil; E/P - Ethane/Propane; EMT - Empty; GJD - Gasoline/Jet Fuel/Diesel; GR - Gasoline Regular; LPG - Liquefied Petroleum Gas; N - Nitrogen; NG - Natural Gas; NG-FWS - Natural Gas FWS; NGL - Natural Gas Liquids; PC - Propylene Chem; R-LPG - Raw LPG; RPP - Refined Petroleum Products; R-PRD - Refined Products; Y-NGL - Y-Grade NGL; YP - Y-Grade Products

Data Sources: Faults - UT Bureau of Economic Geology; Soil Data - USDA/NRCS SSURGO 2016; Mines - USGS 2003; Electric Transmission Lines - Platts 2013; Oil/Gas Wells, Pipelines - Texas Railroad Commission 2015; Roads, Railroads - TxDOT 2015; Utility Crossings - ARUP 2017; ESRI Street Map
Aerial Imagery: USDA NAIP 2014





**Dallas to Houston
High-Speed Rail Project
Mineral and Utility Resources
Segment 2B
Sheet 31 of 257**

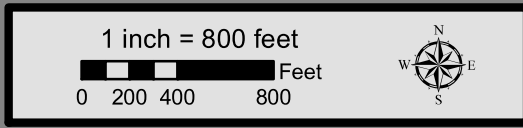
Legend

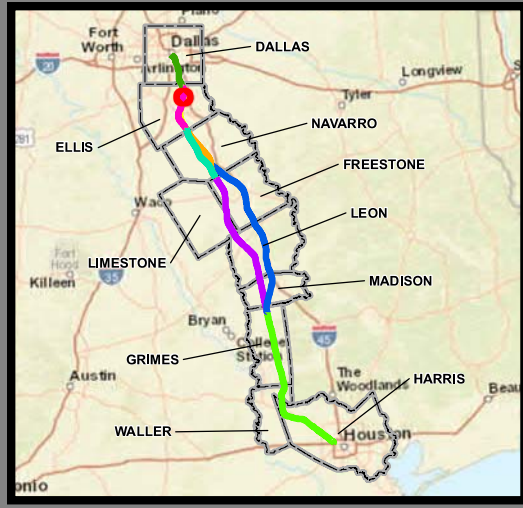
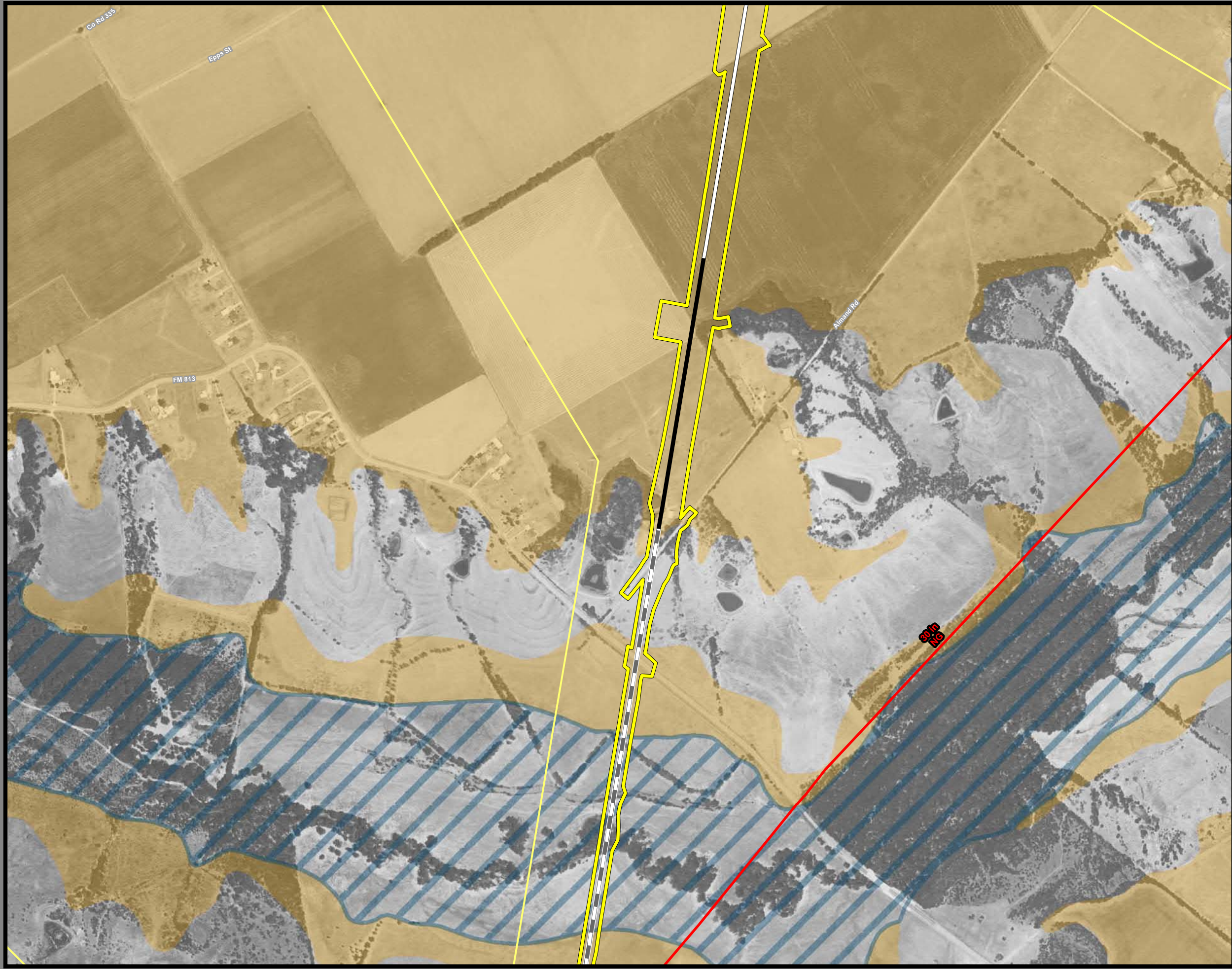
Limits of Disturbance	Utilities
Segment 1	Mine
Segment 2A	Utility Crossing
Segment 2B	Electric Transmission Line
Segment 3A	Oil/Gas Wells
Segment 3B	Vertical
Segment 3C	Directional: Surface
Segment 4	Directional: Bottom
Segment 5	Directional Well Lines
Track Configuration	Oil/Gas Pipelines
Viaduct	Active
Embankment	Abandoned
Cut	Soils
County Boundary	Highly Erodible
Railroad	Hydric
Faults	Prime Farmland
	Farmland of Statewide Importance
	Prime Farmland if Drained

This Sheet only depicts Segment 2B; Segment 2A is also located in this same area and can be referenced on Sheet 15.

Abbreviated Pipeline Labels:
 CRD - Crude Oil; E/P - Ethane/Propane; EMT - Empty; GJD - Gasoline/Jet Fuel/Diesel; GR - Gasoline Regular; LPG - Liquefied Petroleum Gas; N - Nitrogen; NG - Natural Gas; NG-FWS - Natural Gas FWS; NGL - Natural Gas Liquids; PC - Propylene Chem; R-LPG - Raw LPG; RPP - Refined Petroleum Products; R-PRD - Refined Products; Y-NGL - Y-Grade NGL; Y-P - Y-Grade Products

Data Sources: Faults - UT Bureau of Economic Geology; Soil Data - USDA/NRCS SSURGO 2016; Mines - USGS 2003; Electric Transmission Lines - Platts 2013; Oil/Gas Wells, Pipelines - Texas Railroad Commission 2015; Roads, Railroads - TxDOT 2015; Utility Crossings - ARUP 2017; ESRI Street Map
Aerial Imagery: USDA NAIP 2014





**Dallas to Houston
High-Speed Rail Project
Mineral and Utility Resources
Segment 2B
Sheet 32 of 257**

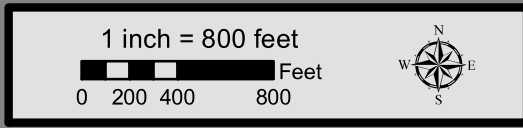
Legend

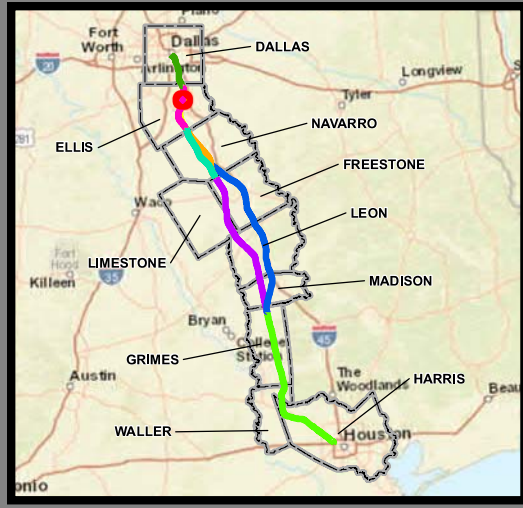
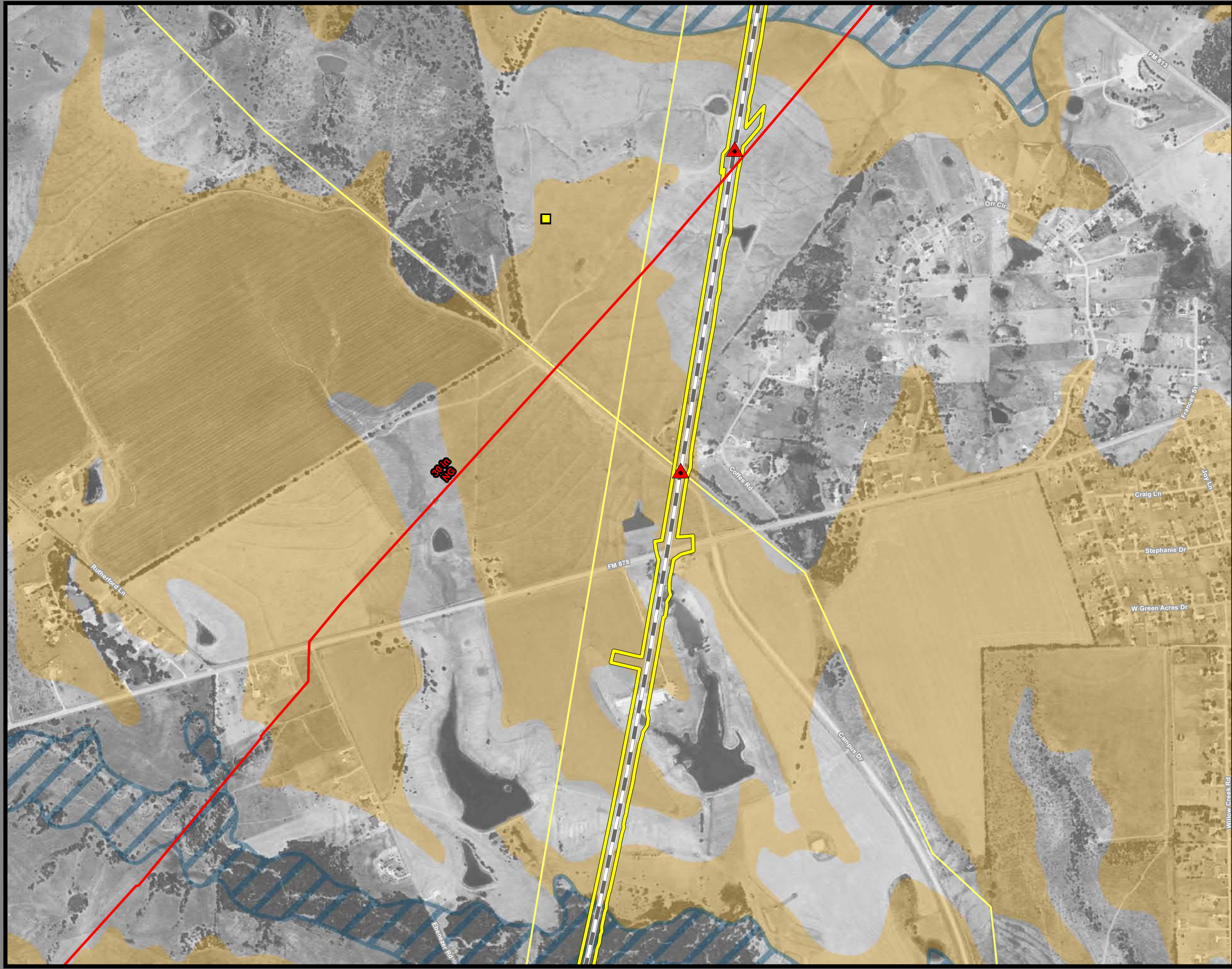
Limits of Disturbance	Utilities
Segment 1	Mine
Segment 2A	Utility Crossing
Segment 2B	Electric Transmission Line
Segment 3A	Oil/Gas Wells
Segment 3B	Vertical
Segment 3C	Directional: Surface
Segment 4	Directional: Bottom
Segment 5	Directional Well Lines
Track Configuration	Oil/Gas Pipelines
Viaduct	Active
Embankment	Abandoned
Cut	Soils
County Boundary	Highly Erodible
Railroad	Hydric
Faults	Prime Farmland
	Farmland of Statewide Importance
	Prime Farmland if Drained

This Sheet only depicts Segment 2B; Segment 2A is also located in this same area and can be referenced on Sheet 16.

Abbreviated Pipeline Labels:
 CRD - Crude Oil; E/P - Ethane/Propane; EMT - Empty; GJD - Gasoline/Jet Fuel/Diesel; GR - Gasoline Regular; LPG - Liquefied Petroleum Gas; N - Nitrogen; NG - Natural Gas; NG-FWS - Natural Gas FWS; NGL - Natural Gas Liquids; PC - Propylene Chem; R-LPG - Raw LPG; RPP - Refined Petroleum Products; R-PRD - Refined Products; Y-NGL - Y-Grade NGL; YP - Y-Grade Products

Data Sources: Faults - UT Bureau of Economic Geology; Soil Data - USDA/NRCS SSURGO 2016; Mines - USGS 2003; Electric Transmission Lines - Platts 2013; Oil/Gas Wells, Pipelines - Texas Railroad Commission 2015; Roads, Railroads - TxDOT 2015; Utility Crossings - ARUP 2017; ESRI Street Map
Aerial Imagery: USDA NAIP 2014





**Dallas to Houston
High-Speed Rail Project
Mineral and Utility Resources
Segment 2B
Sheet 33 of 257**

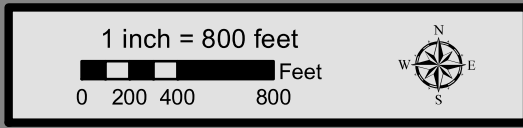
Legend

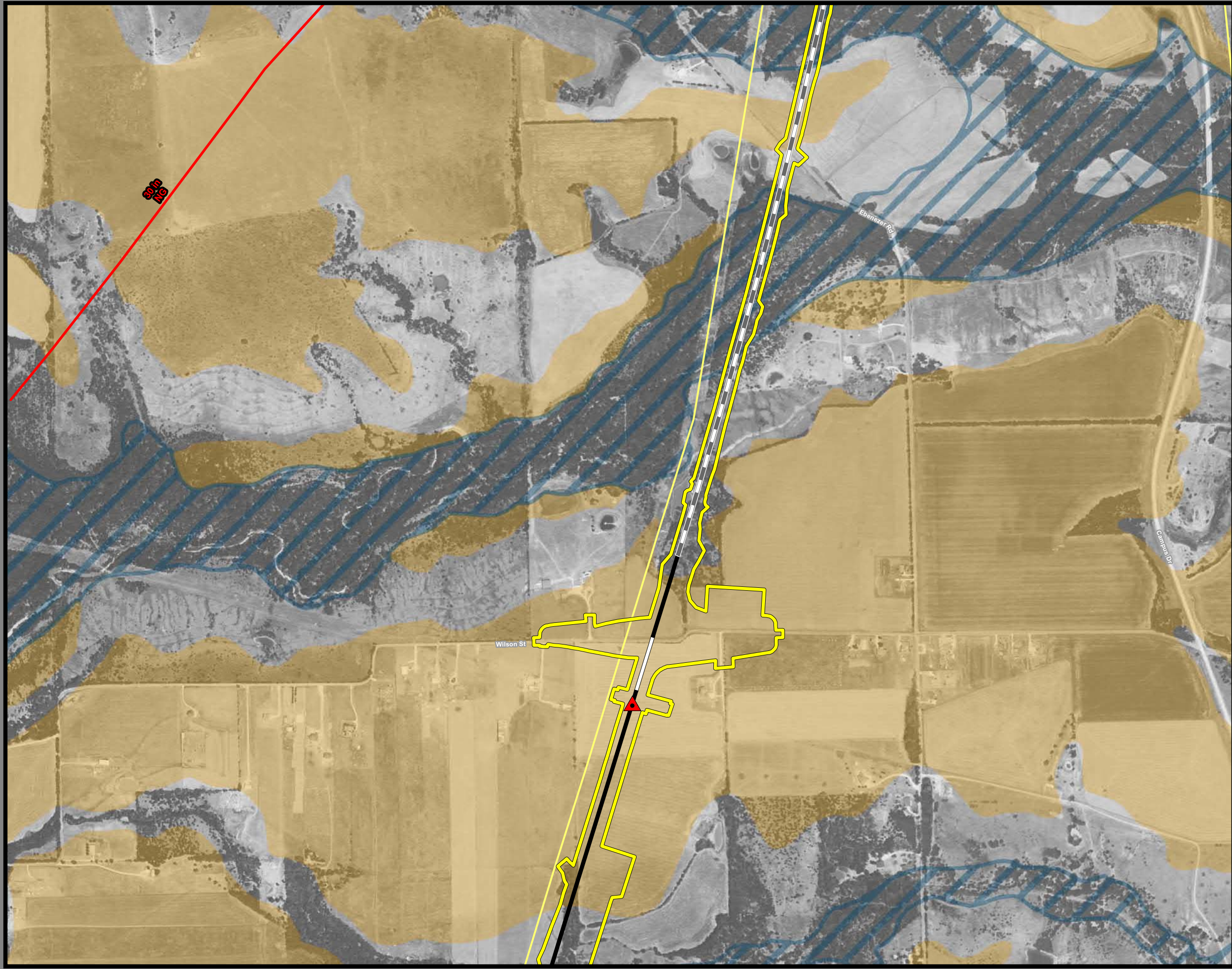
Limits of Disturbance	Utilities
Segment 1	Mine
Segment 2A	Utility Crossing
Segment 2B	Electric Transmission Line
Segment 3A	
Segment 3B	Oil/Gas Wells
Segment 3C	Vertical
Segment 4	Directional: Surface
Segment 5	Directional: Bottom
	Directional Well Lines
Track Configuration	Oil/Gas Pipelines
Viaduct	Active
Embankment	Abandoned
Cut	
County Boundary	Soils
Railroad	Highly Erodible
Faults	Hydric
	Prime Farmland
	Farmland of Statewide Importance
	Prime Farmland if Drained

This Sheet only depicts Segment 2B; Segment 2A is also located in this same area and can be referenced on Sheet 17.

Abbreviated Pipeline Labels:
 CRD - Crude Oil; E/P - Ethane/Propane; EMT - Empty; GJD - Gasoline/Jet Fuel/Diesel; GR - Gasoline Regular; LPG - Liquefied Petroleum Gas; N - Nitrogen; NG - Natural Gas; NG-FWS - Natural Gas FWS; NGL - Natural Gas Liquids; PC - Propylene Chem; R-LPG - Raw LPG; RPP - Refined Petroleum Products; R-PRD - Refined Products; Y-NGL - Y-Grade NGL; Y-P - Y-Grade Products

Data Sources: Faults - UT Bureau of Economic Geology; Soil Data - USDA/NRCS SSURGO 2016; Mines - USGS 2003; Electric Transmission Lines - Platts 2013; Oil/Gas Wells, Pipelines - Texas Railroad Commission 2015; Roads, Railroads - TxDOT 2015; Utility Crossings - ARUP 2017; ESRI Street Map
Aerial Imagery: USDA NAIP 2014





**Dallas to Houston
High-Speed Rail Project
Mineral and Utility Resources
Segment 2B
Sheet 34 of 257**

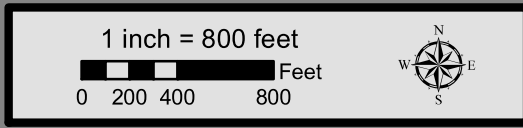
Legend

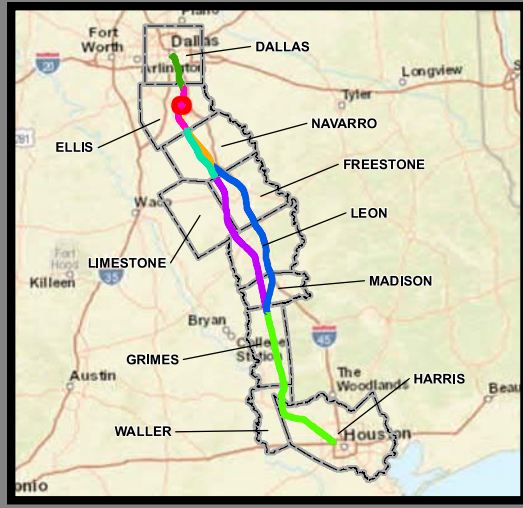
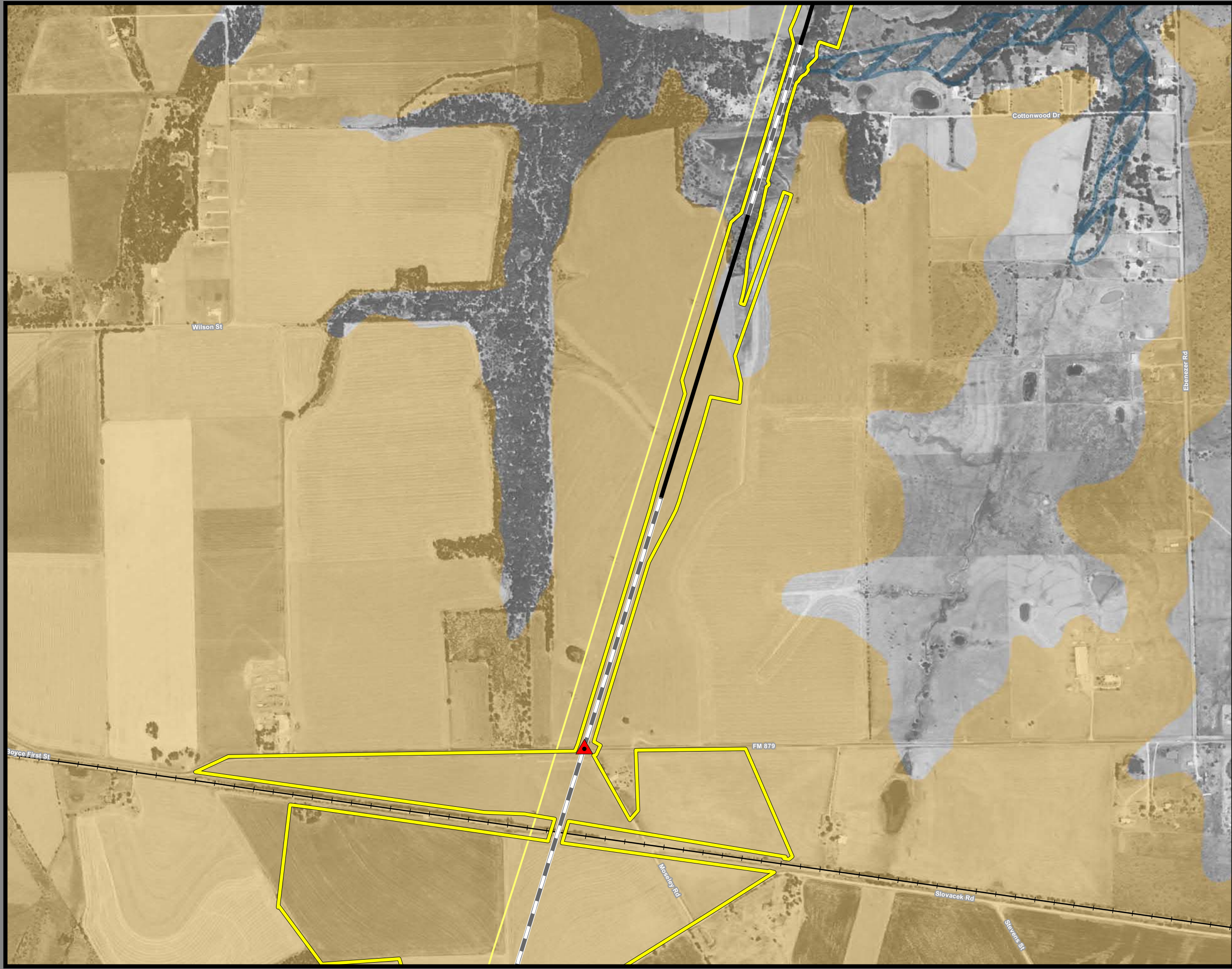
Limits of Disturbance	Utilities
Segment 1	Mine
Segment 2A	Utility Crossing
Segment 2B	Electric Transmission Line
Segment 3A	
Segment 3B	Oil/Gas Wells
Segment 3C	Vertical
Segment 4	Directional: Surface
Segment 5	Directional: Bottom
	Directional Well Lines
Track Configuration	Oil/Gas Pipelines
Viaduct	Active
Embankment	Abandoned
Cut	
County Boundary	Soils
Railroad	Highly Erodible
Faults	Hydric
	Prime Farmland
	Farmland of Statewide Importance
	Prime Farmland if Drained

This Sheet only depicts Segment 2B; Segment 2A is also located in this same area and can be referenced on Sheet 18.

Abbreviated Pipeline Labels:
 CRD - Crude Oil; E/P - Ethane/Propane; EMT - Empty; GJD - Gasoline/Jet Fuel/Diesel; GR - Gasoline Regular; LPG - Liquefied Petroleum Gas; N - Nitrogen; NG - Natural Gas; NG-FWS - Natural Gas FWS; NGL - Natural Gas Liquids; PC - Propylene Chem; R-LPG - Raw LPG; RPP - Refined Petroleum Products; R-PRD - Refined Products; Y-NGL - Y-Grade NGL; YP - Y-Grade Products

Data Sources: Faults - UT Bureau of Economic Geology; Soil Data - USDA/NRCS SSURGO 2016; Mines - USGS 2003; Electric Transmission Lines - Platts 2013; Oil/Gas Wells, Pipelines - Texas Railroad Commission 2015; Roads, Railroads - TxDOT 2015; Utility Crossings - ARUP 2017; ESRI Street Map
Aerial Imagery: USDA NAIP 2014





**Dallas to Houston
High-Speed Rail Project
Mineral and Utility Resources
Segment 2B
Sheet 35 of 257**

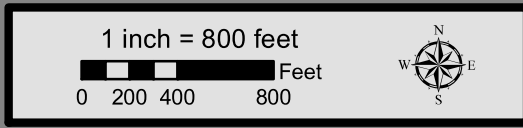
Legend

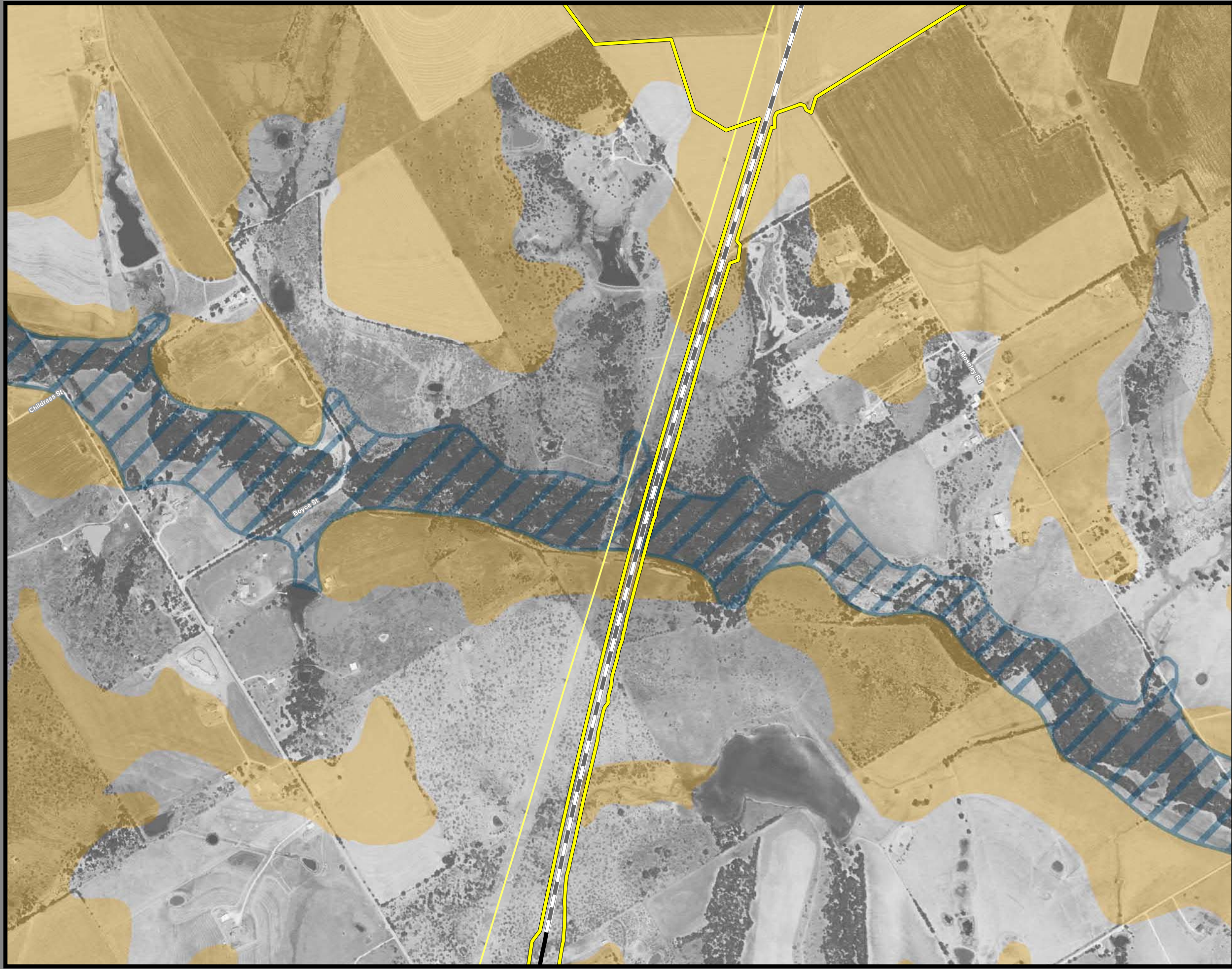
Limits of Disturbance	Utilities
Segment 1	Mine
Segment 2A	Utility Crossing
Segment 2B	Electric Transmission Line
Segment 3A	
Segment 3B	Oil/Gas Wells
Segment 3C	Vertical
Segment 4	Directional: Surface
Segment 5	Directional: Bottom
	Directional Well Lines
Track Configuration	Oil/Gas Pipelines
Viaduct	Active
Embankment	Abandoned
Cut	
County Boundary	Soils
Railroad	Highly Erodible
Faults	Hydric
	Prime Farmland
	Farmland of Statewide Importance
	Prime Farmland if Drained

This Sheet only depicts Segment 2B; Segment 2A is also located in this same area and can be referenced on Sheet 19.

Abbreviated Pipeline Labels:
 CRD - Crude Oil; E/P - Ethane/Propane; EMT - Empty; GJD - Gasoline/Jet Fuel/Diesel; GR - Gasoline Regular; LPG - Liquefied Petroleum Gas; N - Nitrogen; NG - Natural Gas; NG-FWS - Natural Gas FWS; NGL - Natural Gas Liquids; PC - Propylene Chem; R-LPG - Raw LPG; RPP - Refined Petroleum Products; R-PRD - Refined Products; Y-NGL - Y-Grade NGL; YP - Y-Grade Products

Data Sources: Faults - UT Bureau of Economic Geology; Soil Data - USDA/NRCS SSURGO 2016; Mines - USGS 2003; Electric Transmission Lines - Platts 2013; Oil/Gas Wells, Pipelines - Texas Railroad Commission 2015; Roads, Railroads - TxDOT 2015; Utility Crossings - ARUP 2017; ESRI Street Map
Aerial Imagery: USDA NAIP 2014





**Dallas to Houston
High-Speed Rail Project
Mineral and Utility Resources
Segment 2B
Sheet 36 of 257**

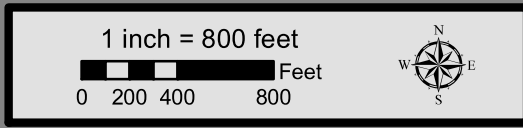
Legend

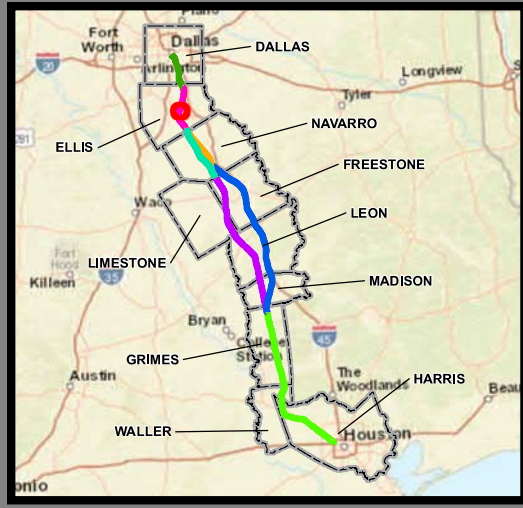
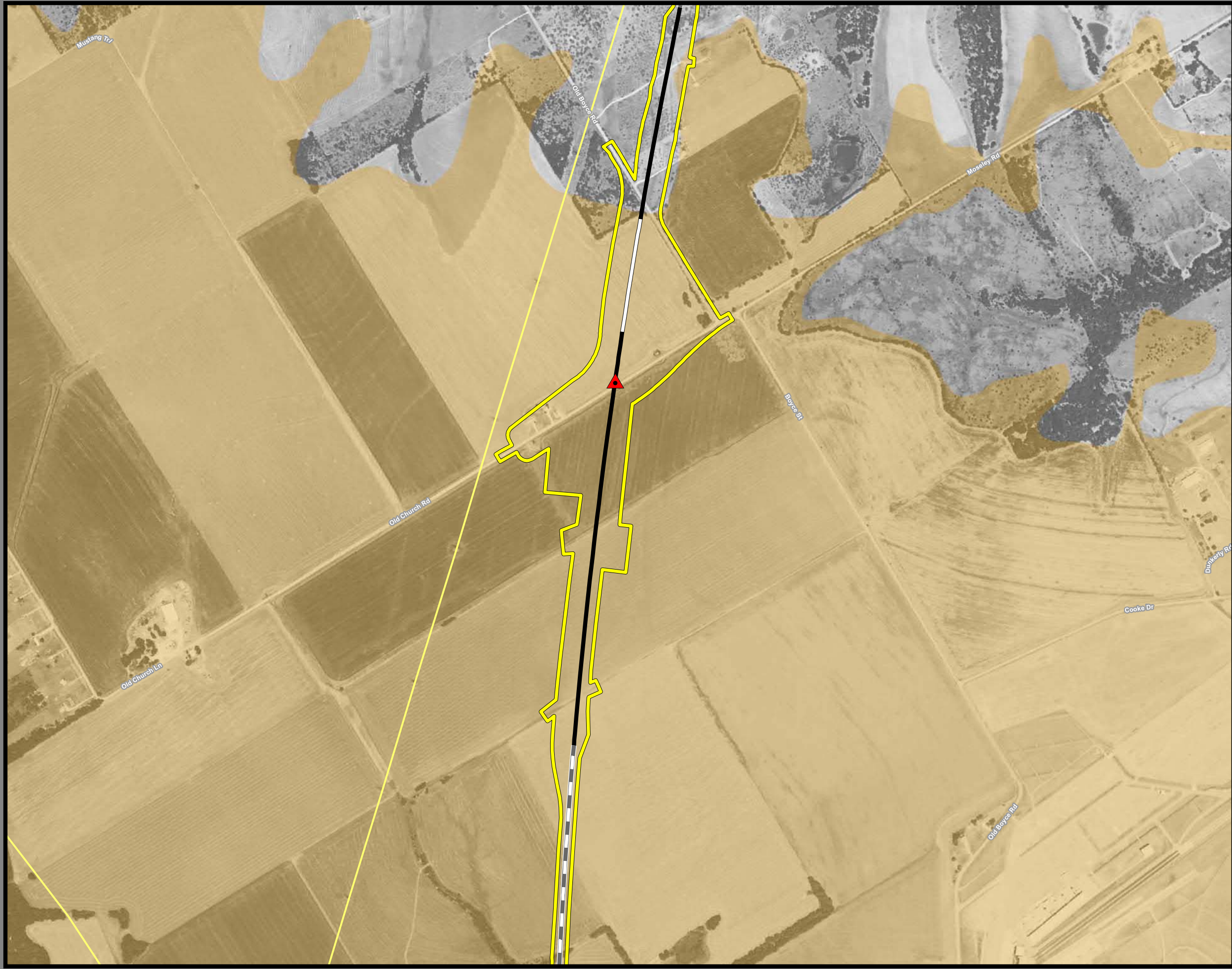
Limits of Disturbance	Utilities
Segment 1	Mine
Segment 2A	Utility Crossing
Segment 2B	Electric Transmission Line
Segment 3A	
Segment 3B	Oil/Gas Wells
Segment 3C	Vertical
Segment 4	Directional: Surface
Segment 5	Directional: Bottom
	Directional Well Lines
Track Configuration	Oil/Gas Pipelines
Viaduct	Active
Embankment	Abandoned
Cut	
County Boundary	Soils
Railroad	Highly Erodible
Faults	Hydric
	Prime Farmland
	Farmland of Statewide Importance
	Prime Farmland if Drained

This Sheet only depicts Segment 2B; Segment 2A is also located in this same area and can be referenced on Sheet 20.

Abbreviated Pipeline Labels:
 CRD - Crude Oil; E/P - Ethane/Propane; EMT - Empty; GJD - Gasoline/Jet Fuel/Diesel; GR - Gasoline Regular; LPG - Liquefied Petroleum Gas; N - Nitrogen; NG - Natural Gas; NG-FWS - Natural Gas FWS; NGL - Natural Gas Liquids; PC - Propylene Chem; R-LPG - Raw LPG; RPP - Refined Petroleum Products; R-PRD - Refined Products; Y-NGL - Y-Grade NGL; Y-P - Y-Grade Products

Data Sources: Faults - UT Bureau of Economic Geology; Soil Data - USDA/NRCS SSURGO 2016; Mines - USGS 2003; Electric Transmission Lines - Platts 2013; Oil/Gas Wells, Pipelines - Texas Railroad Commission 2015; Roads, Railroads - TxDOT 2015; Utility Crossings - ARUP 2017; ESRI Street Map
Aerial Imagery: USDA NAIP 2014





**Dallas to Houston
High-Speed Rail Project
Mineral and Utility Resources
Segment 2B
Sheet 37 of 257**

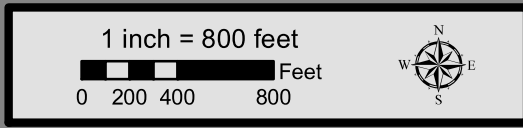
Legend

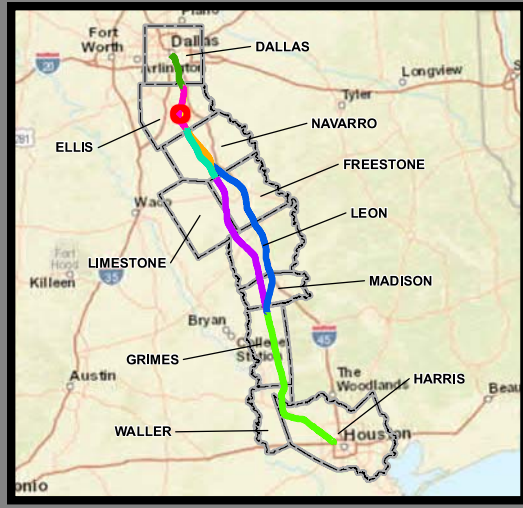
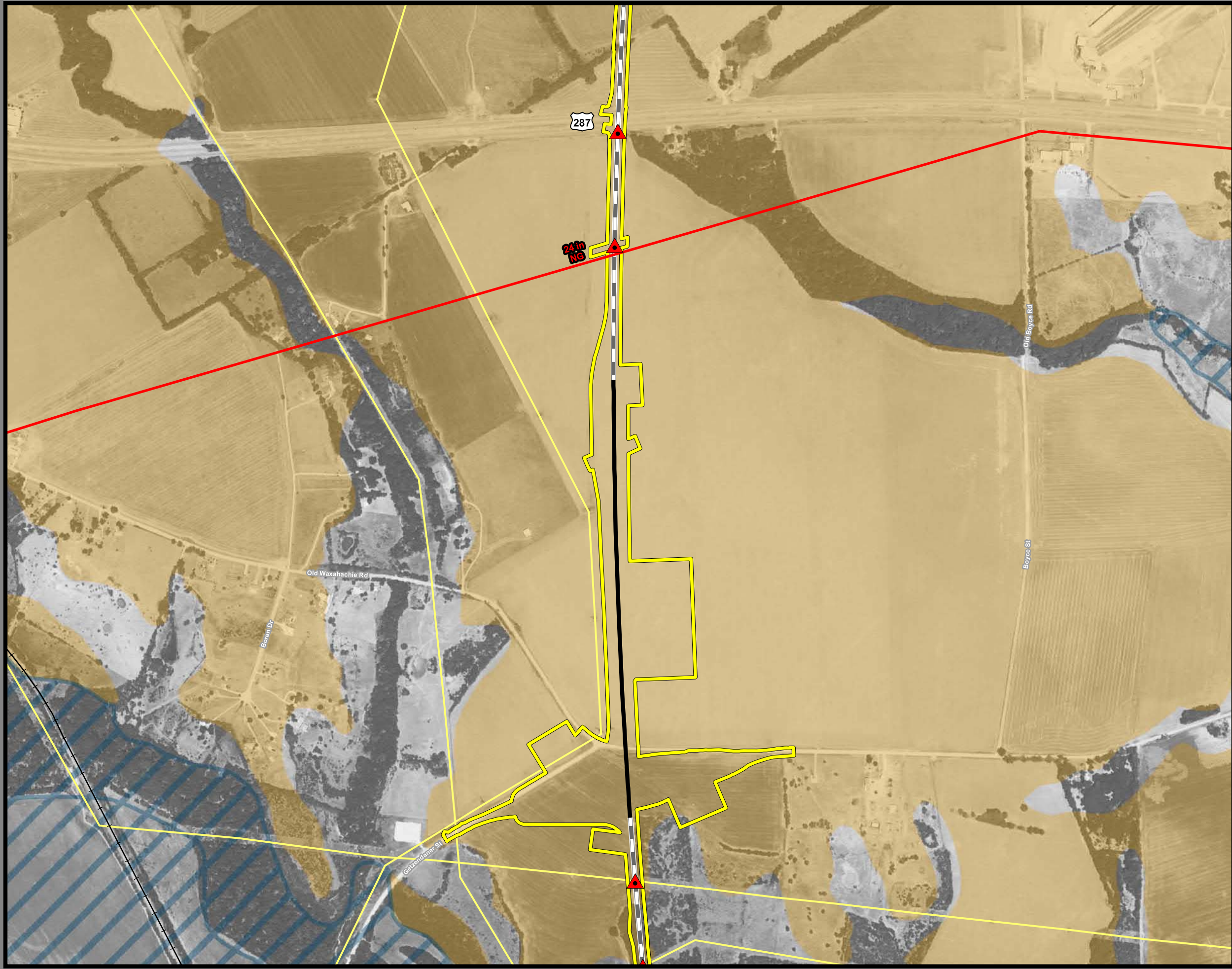
Limits of Disturbance	Utilities
Segment 1	Mine
Segment 2A	Utility Crossing
Segment 2B	Electric Transmission Line
Segment 3A	
Segment 3B	Oil/Gas Wells
Segment 3C	Vertical
Segment 4	Directional: Surface
Segment 5	Directional: Bottom
	Directional Well Lines
Track Configuration	Oil/Gas Pipelines
Viaduct	Active
Embankment	Abandoned
Cut	
County Boundary	Soils
Railroad	Highly Erodible
Faults	Hydric
	Prime Farmland
	Farmland of Statewide Importance
	Prime Farmland if Drained

This Sheet only depicts Segment 2B; Segment 2A is also located in this same area and can be referenced on Sheet 21.

Abbreviated Pipeline Labels:
 CRD - Crude Oil; E/P - Ethane/Propane; EMT - Empty; GJD - Gasoline/Jet Fuel/Diesel; GR - Gasoline Regular; LPG - Liquefied Petroleum Gas; N - Nitrogen; NG - Natural Gas; NG-FWS - Natural Gas FWS; NGL - Natural Gas Liquids; PC - Propylene Chem; R-LPG - Raw LPG; RPP - Refined Petroleum Products; R-PRD - Refined Products; Y-NGL - Y-Grade NGL; YP - Y-Grade Products

Data Sources: Faults - UT Bureau of Economic Geology; Soil Data - USDA/NRCS SSURGO 2016; Mines - USGS 2003; Electric Transmission Lines - Platts 2013; Oil/Gas Wells, Pipelines - Texas Railroad Commission 2015; Roads, Railroads - TxDOT 2015; Utility Crossings - ARUP 2017; ESRI Street Map
Aerial Imagery: USDA NAIP 2014





**Dallas to Houston
High-Speed Rail Project
Mineral and Utility Resources
Segment 2B
Sheet 38 of 257**

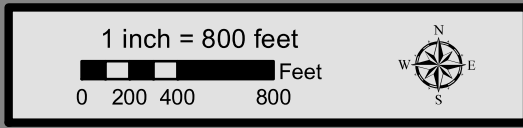
Legend

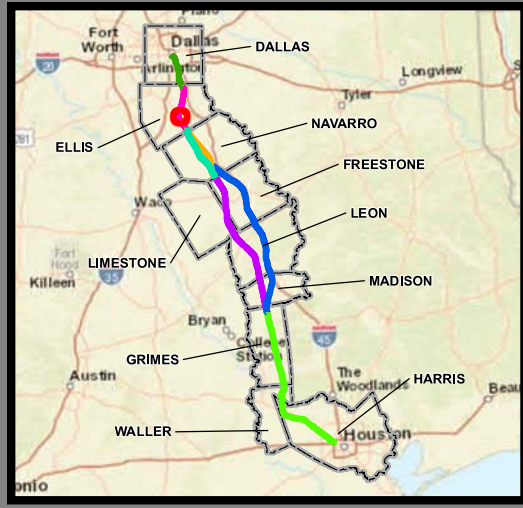
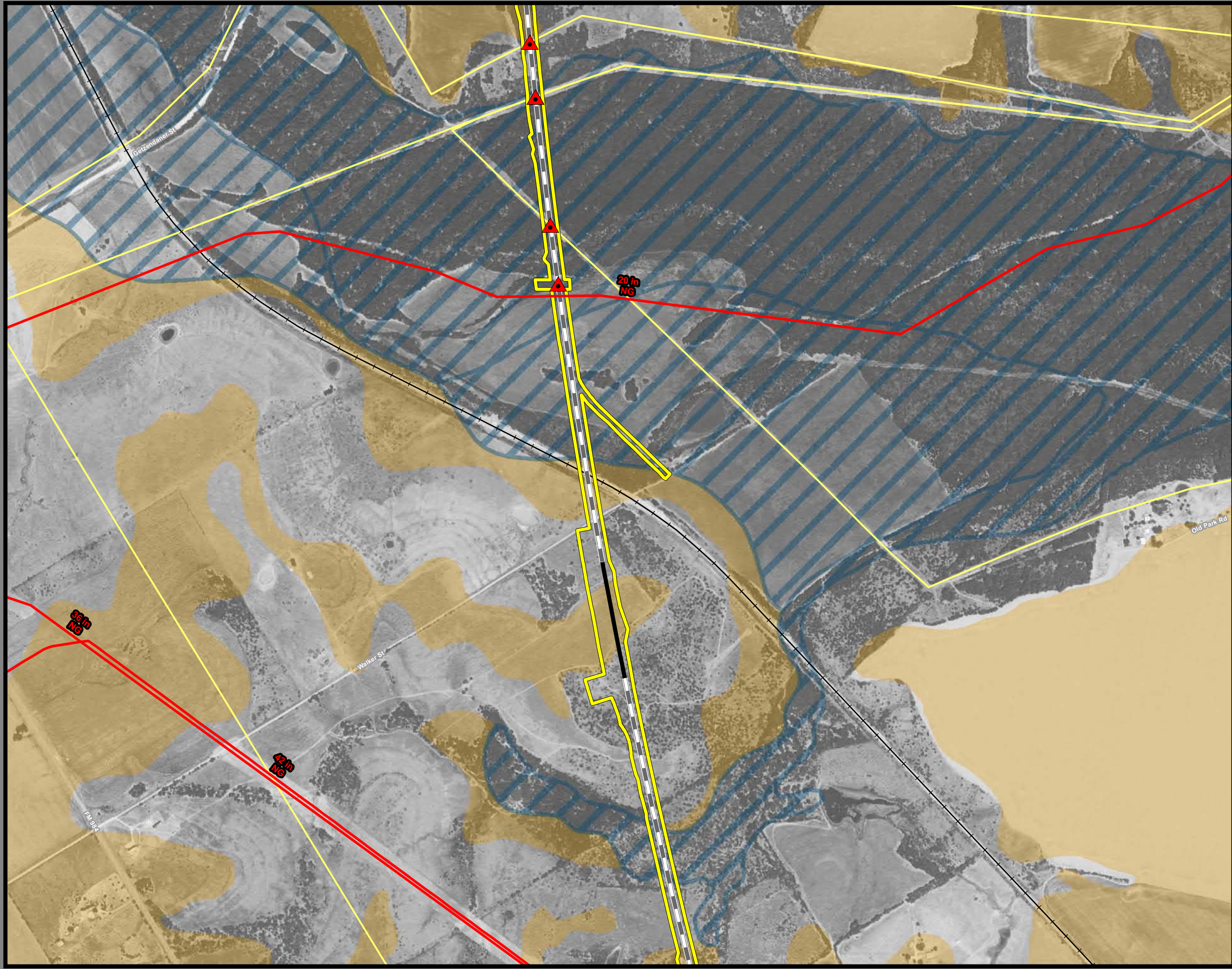
Limits of Disturbance	Utilities
Segment 1	Mine
Segment 2A	Utility Crossing
Segment 2B	Electric Transmission Line
Segment 3A	
Segment 3B	Oil/Gas Wells
Segment 3C	Vertical
Segment 4	Directional: Surface
Segment 5	Directional: Bottom
	Directional Well Lines
Track Configuration	Oil/Gas Pipelines
Viaduct	Active
Embankment	Abandoned
Cut	
County Boundary	Soils
Railroad	Highly Erodible
Faults	Hydric
	Prime Farmland
	Farmland of Statewide Importance
	Prime Farmland if Drained

This Sheet only depicts Segment 2B; Segment 2A is also located in this same area and can be referenced on Sheet 22.

Abbreviated Pipeline Labels:
 CRD - Crude Oil; E/P - Ethane/Propane; EMT - Empty; GJD - Gasoline/Jet Fuel/Diesel; GR - Gasoline Regular; LPG - Liquefied Petroleum Gas; N - Nitrogen; NG - Natural Gas; NG-FWS - Natural Gas FWS; NGL - Natural Gas Liquids; PC - Propylene Chem; R-LPG - Raw LPG; RPP - Refined Petroleum Products; R-PRD - Refined Products; Y-NGL - Y-Grade NGL; Y-P - Y-Grade Products

Data Sources: Faults - UT Bureau of Economic Geology; Soil Data - USDA/NRCS SSURGO 2016; Mines - USGS 2003; Electric Transmission Lines - Platts 2013; Oil/Gas Wells, Pipelines - Texas Railroad Commission 2015; Roads, Railroads - TxDOT 2015; Utility Crossings - ARUP 2017; ESRI Street Map
Aerial Imagery: USDA NAIP 2014





**Dallas to Houston
High-Speed Rail Project
Mineral and Utility Resources
Segment 2B
Sheet 39 of 257**

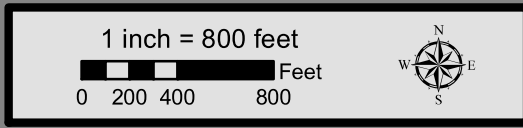
Legend

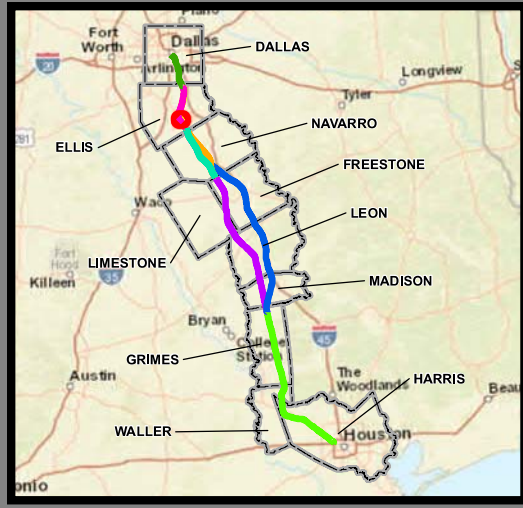
Limits of Disturbance	Utilities
Segment 1	Mine
Segment 2A	Utility Crossing
Segment 2B	Electric Transmission Line
Segment 3A	
Segment 3B	Oil/Gas Wells
Segment 3C	Vertical
Segment 4	Directional: Surface
Segment 5	Directional: Bottom
	Directional Well Lines
Track Configuration	Oil/Gas Pipelines
Viaduct	Active
Embankment	Abandoned
Cut	
County Boundary	Soils
Railroad	Highly Erodible
Faults	Hydric
	Prime Farmland
	Farmland of Statewide Importance
	Prime Farmland if Drained

This Sheet only depicts Segment 2B; Segment 2A is also located in this same area and can be referenced on Sheet 23.

Abbreviated Pipeline Labels:
 CRD - Crude Oil; E/P - Ethane/Propane; EMT - Empty; GJD - Gasoline/Jet Fuel/Diesel; GR - Gasoline Regular; LPG - Liquefied Petroleum Gas; N - Nitrogen; NG - Natural Gas; NG-FWS - Natural Gas FWS; NGL - Natural Gas Liquids; PC - Propylene Chem; R-LPG - Raw LPG; RPP - Refined Petroleum Products; R-PRD - Refined Products; Y-NGL - Y-Grade NGL; YP - Y-Grade Products

Data Sources: Faults - UT Bureau of Economic Geology; Soil Data - USDA/NRCS SSURGO 2016; Mines - USGS 2003; Electric Transmission Lines - Platts 2013; Oil/Gas Wells, Pipelines - Texas Railroad Commission 2015; Roads, Railroads - TxDOT 2015; Utility Crossings - ARUP 2017; ESRI Street Map
Aerial Imagery: USDA NAIP 2014





**Dallas to Houston
High-Speed Rail Project
Mineral and Utility Resources
Segment 2B
Sheet 40 of 257**

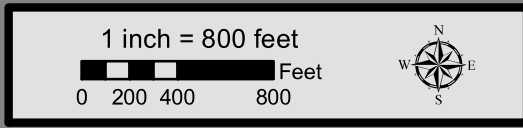
Legend

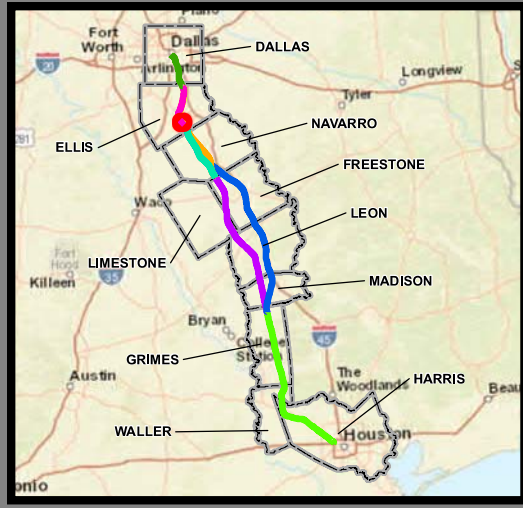
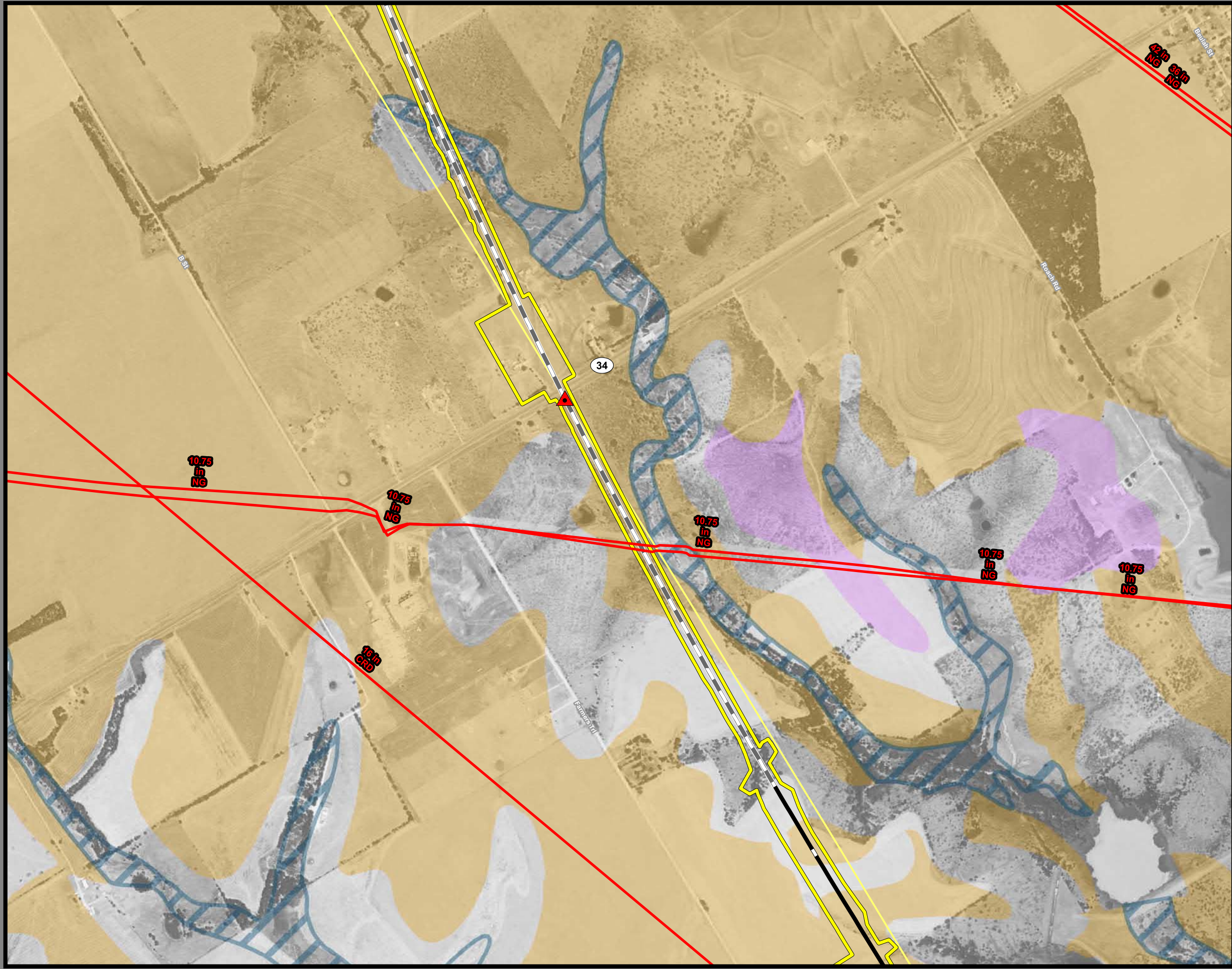
Limits of Disturbance	Utilities
Segment 1	Mine
Segment 2A	Utility Crossing
Segment 2B	Electric Transmission Line
Segment 3A	
Segment 3B	Oil/Gas Wells
Segment 3C	Vertical
Segment 4	Directional: Surface
Segment 5	Directional: Bottom
	Directional Well Lines
Track Configuration	Oil/Gas Pipelines
Viaduct	Active
Embankment	Abandoned
Cut	
County Boundary	Soils
Railroad	Highly Erodible
Faults	Hydric
	Prime Farmland
	Farmland of Statewide Importance
	Prime Farmland if Drained

This Sheet only depicts Segment 2B; Segment 2A is also located in this same area and can be referenced on Sheet 24.

Abbreviated Pipeline Labels:
 CRD - Crude Oil; E/P - Ethane/Propane; EMT - Empty; GJD - Gasoline/Jet Fuel/Diesel; GR - Gasoline Regular; LPG - Liquefied Petroleum Gas; N - Nitrogen; NG - Natural Gas; NG-FWS - Natural Gas FWS; NGL - Natural Gas Liquids; PC - Propylene Chem; R-LPG - Raw LPG; RPP - Refined Petroleum Products; R-PRD - Refined Products; Y-NGL - Y-Grade NGL; YP - Y-Grade Products

Data Sources: Faults - UT Bureau of Economic Geology; Soil Data - USDA/NRCS SSURGO 2016; Mines - USGS 2003; Electric Transmission Lines - Platts 2013; Oil/Gas Wells, Pipelines - Texas Railroad Commission 2015; Roads, Railroads - TxDOT 2015; Utility Crossings - ARUP 2017; ESRI Street Map
Aerial Imagery: USDA NAIP 2014





**Dallas to Houston
High-Speed Rail Project
Mineral and Utility Resources
Segment 2B
Sheet 41 of 257**

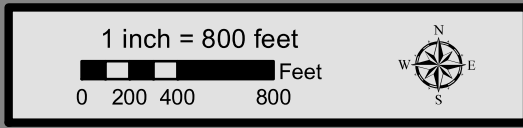
Legend

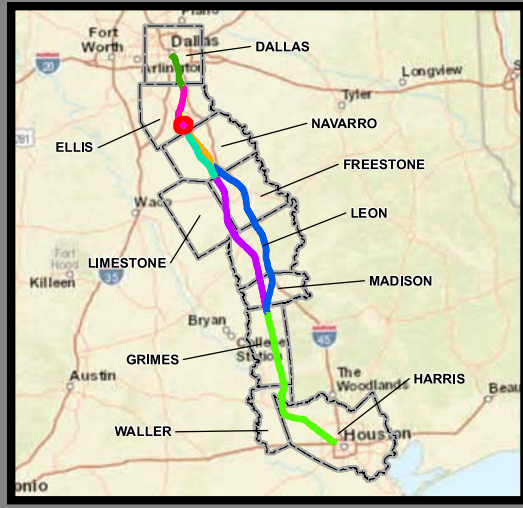
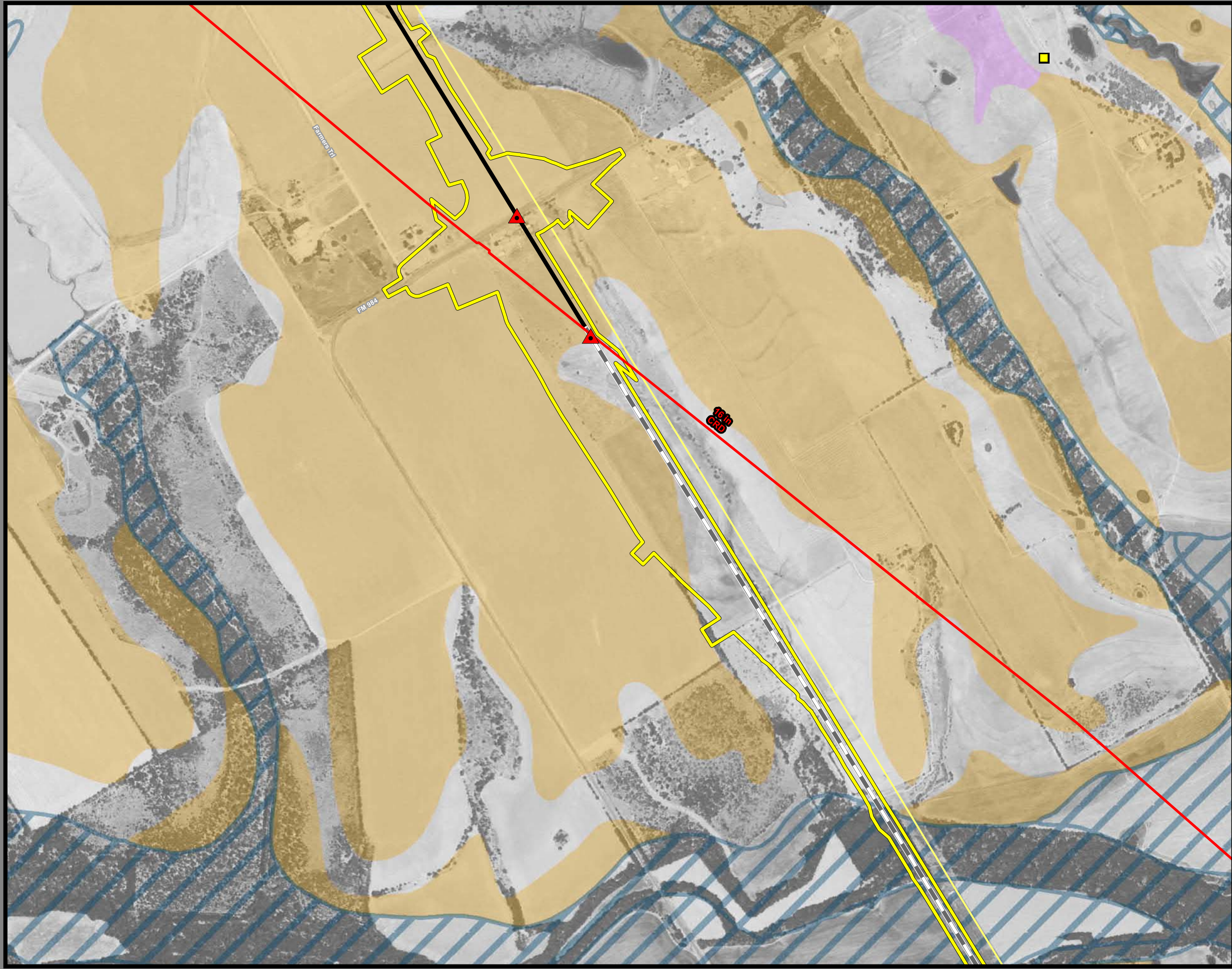
Limits of Disturbance	Utilities
Segment 1	Mine
Segment 2A	Utility Crossing
Segment 2B	Electric Transmission Line
Segment 3A	
Segment 3B	Oil/Gas Wells
Segment 3C	Vertical
Segment 4	Directional: Surface
Segment 5	Directional: Bottom
	Directional Well Lines
Track Configuration	Oil/Gas Pipelines
Viaduct	Active
Embankment	Abandoned
Cut	
County Boundary	Soils
Railroad	Highly Erodible
Faults	Hydric
	Prime Farmland
	Farmland of Statewide Importance
	Prime Farmland if Drained

This Sheet only depicts Segment 2B; Segment 2A is also located in this same area and can be referenced on Sheet 25.

Abbreviated Pipeline Labels:
 CRD - Crude Oil; E/P - Ethane/Propane; EMT - Empty; GJD - Gasoline/Jet Fuel/Diesel; GR - Gasoline Regular; LPG - Liquefied Petroleum Gas; N - Nitrogen; NG - Natural Gas; NG-FWS - Natural Gas FWS; NGL - Natural Gas Liquids; PC - Propylene Chem; R-LPG - Raw LPG; RPP - Refined Petroleum Products; R-PRD - Refined Products; Y-NGL - Y-Grade NGL; YP - Y-Grade Products

Data Sources: Faults - UT Bureau of Economic Geology; Soil Data - USDA/NRCS SSURGO 2016; Mines - USGS 2003; Electric Transmission Lines - Platts 2013; Oil/Gas Wells, Pipelines - Texas Railroad Commission 2015; Roads, Railroads - TxDOT 2015; Utility Crossings - ARUP 2017; ESRI Street Map
Aerial Imagery: USDA NAIP 2014





**Dallas to Houston
High-Speed Rail Project
Mineral and Utility Resources
Segment 2B
Sheet 42 of 257**

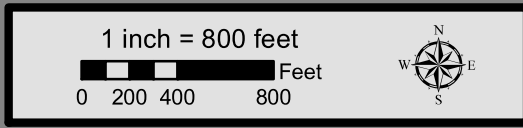
Legend

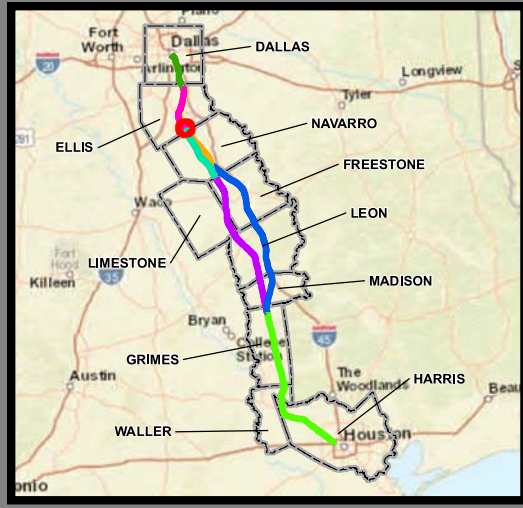
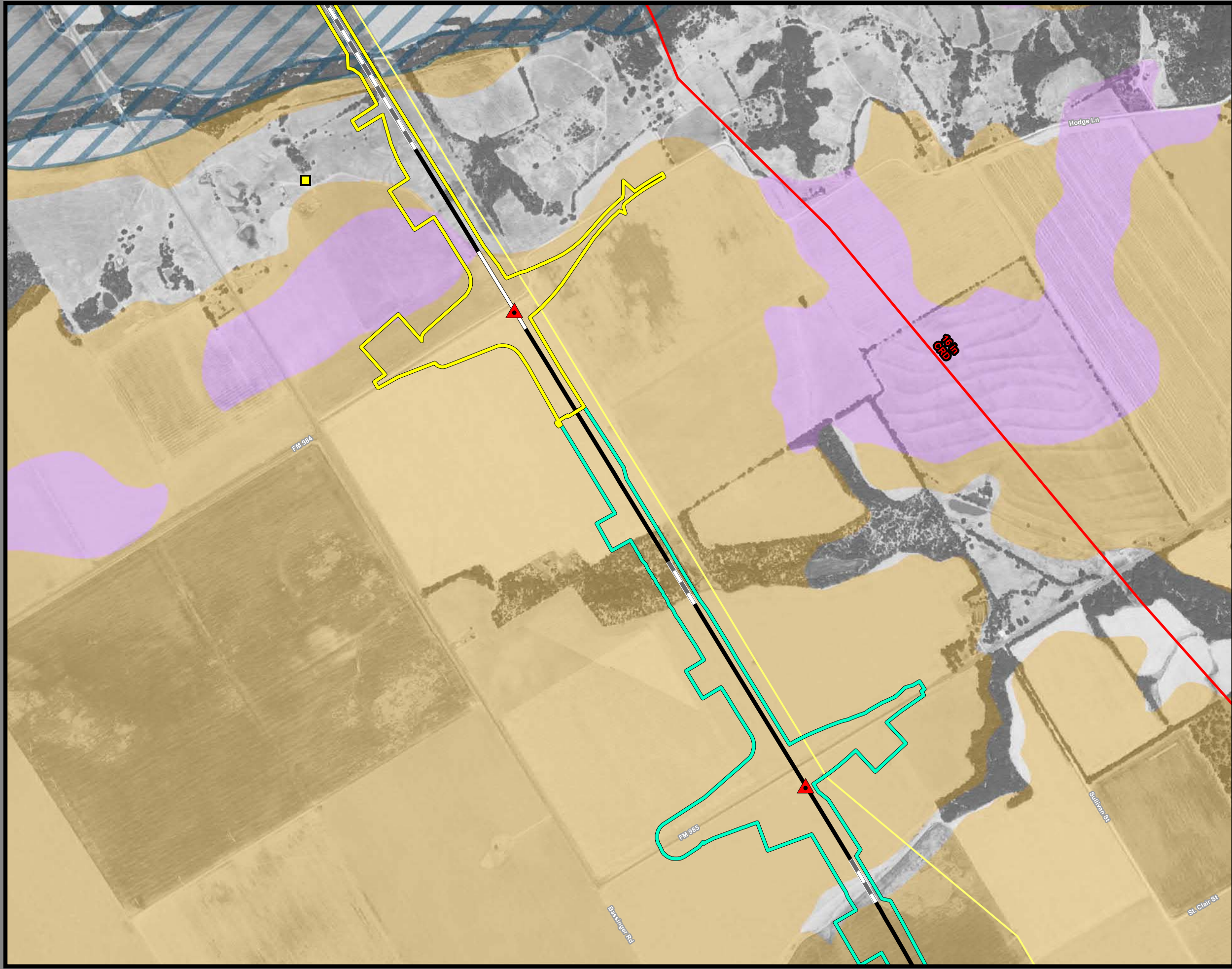
Limits of Disturbance	Utilities
Segment 1	Mine
Segment 2A	Utility Crossing
Segment 2B	Electric Transmission Line
Segment 3A	
Segment 3B	Oil/Gas Wells
Segment 3C	Vertical
Segment 4	Directional: Surface
Segment 5	Directional: Bottom
	Directional Well Lines
Track Configuration	Oil/Gas Pipelines
Viaduct	Active
Embankment	Abandoned
Cut	
County Boundary	Soils
Railroad	Highly Erodible
Faults	Hydric
	Prime Farmland
	Farmland of Statewide Importance
	Prime Farmland if Drained

This Sheet only depicts Segment 2B; Segment 2A is also located in this same area and can be referenced on Sheet 26.

Abbreviated Pipeline Labels:
 CRD - Crude Oil; E/P - Ethane/Propane; EMT - Empty; GJD - Gasoline/Jet Fuel/Diesel; GR - Gasoline Regular; LPG - Liquefied Petroleum Gas; N - Nitrogen; NG - Natural Gas; NG-FWS - Natural Gas FWS; NGL - Natural Gas Liquids; PC - Propylene Chem; R-LPG - Raw LPG; RPP - Refined Petroleum Products; R-PRD - Refined Products; Y-NGL - Y-Grade NGL; Y-P - Y-Grade Products

Data Sources: Faults - UT Bureau of Economic Geology; Soil Data - USDA/NRCS SSURGO 2016; Mines - USGS 2003; Electric Transmission Lines - Platts 2013; Oil/Gas Wells, Pipelines - Texas Railroad Commission 2015; Roads, Railroads - TxDOT 2015; Utility Crossings - ARUP 2017; ESRI Street Map
Aerial Imagery: USDA NAIP 2014





**Dallas to Houston
High-Speed Rail Project
Mineral and Utility Resources
Segment 2B, 3A
Sheet 43 of 257**

Legend

Limits of Disturbance	Utilities
Segment 1	Mine
Segment 2A	Utility Crossing
Segment 2B	Electric Transmission Line
Segment 3A	
Segment 3B	Oil/Gas Wells
Segment 3C	Vertical
Segment 4	Directional: Surface
Segment 5	Directional: Bottom
	Directional Well Lines
Track Configuration	Oil/Gas Pipelines
Viaduct	Active
Embankment	Abandoned
Cut	
County Boundary	Soils
Railroad	Highly Erodible
Faults	Hydric
	Prime Farmland
	Farmland of Statewide Importance
	Prime Farmland if Drained

This Sheet only depicts Segments 2B & 3A; Segments 2A, 3B & 3C are also located in this same area and can be referenced on Sheets 27, 62 & 81.

Abbreviated Pipeline Labels:
 CRD - Crude Oil; E/P - Ethane/Propane; EMT - Empty; GJD - Gasoline/Jet Fuel/Diesel; GR - Gasoline Regular; LPG - Liquefied Petroleum Gas; N - Nitrogen; NG - Natural Gas; NG-FWS - Natural Gas FWS; NGL - Natural Gas Liquids; PC - Propylene Chem; R-LPG - Raw LPG; RPP - Refined Petroleum Products; R-PRD - Refined Products; Y-NGL - Y-Grade NGL; Y-P - Y-Grade Products

Data Sources: Faults - UT Bureau of Economic Geology; Soil Data - USDA/NRCS SSURGO 2016; Mines - USGS 2003; Electric Transmission Lines - Platts 2013; Oil/Gas Wells, Pipelines - Texas Railroad Commission 2015; Roads, Railroads - TxDOT 2015; Utility Crossings - ARUP 2017; ESRI Street Map
Aerial Imagery: USDA NAIP 2014

